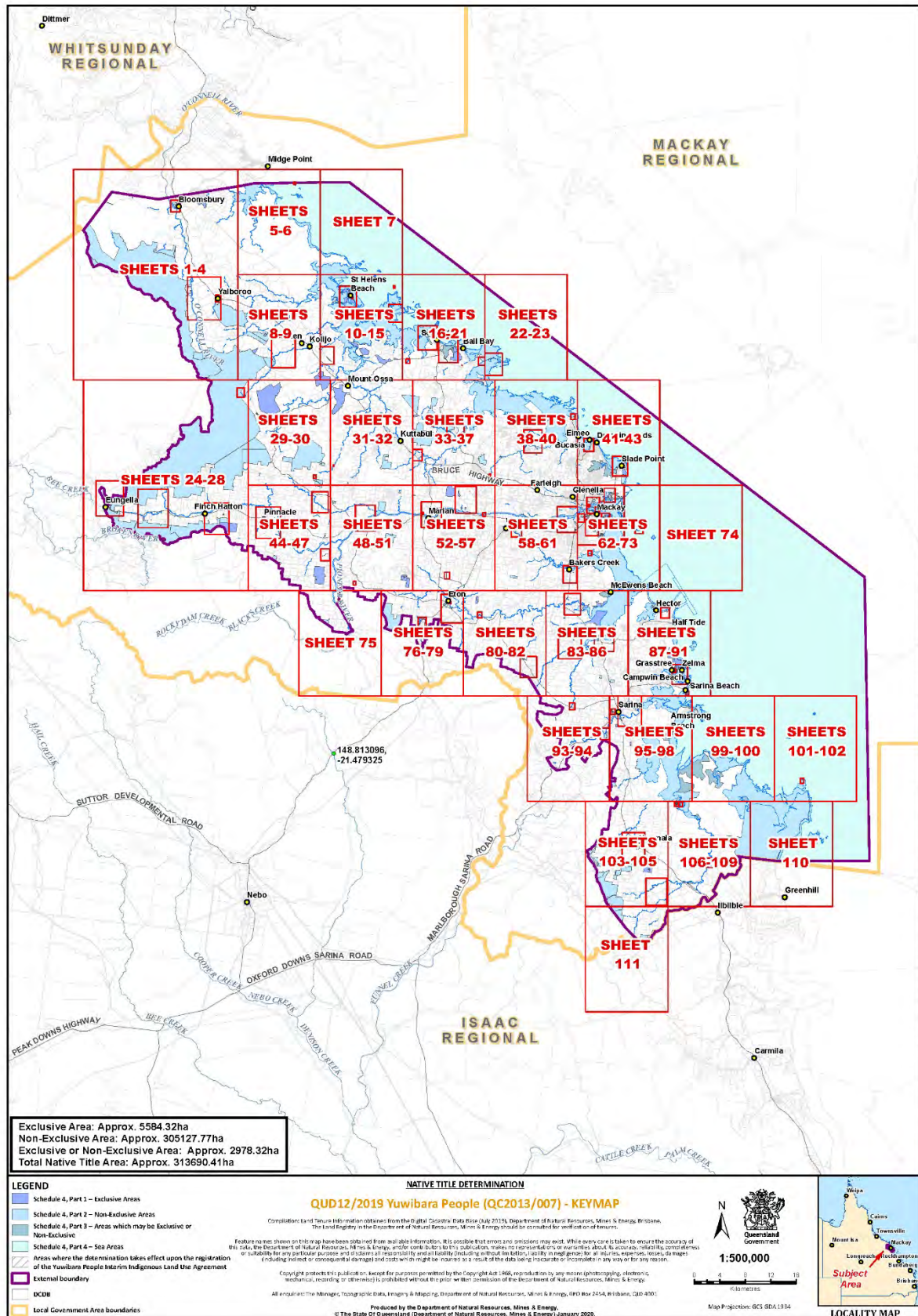
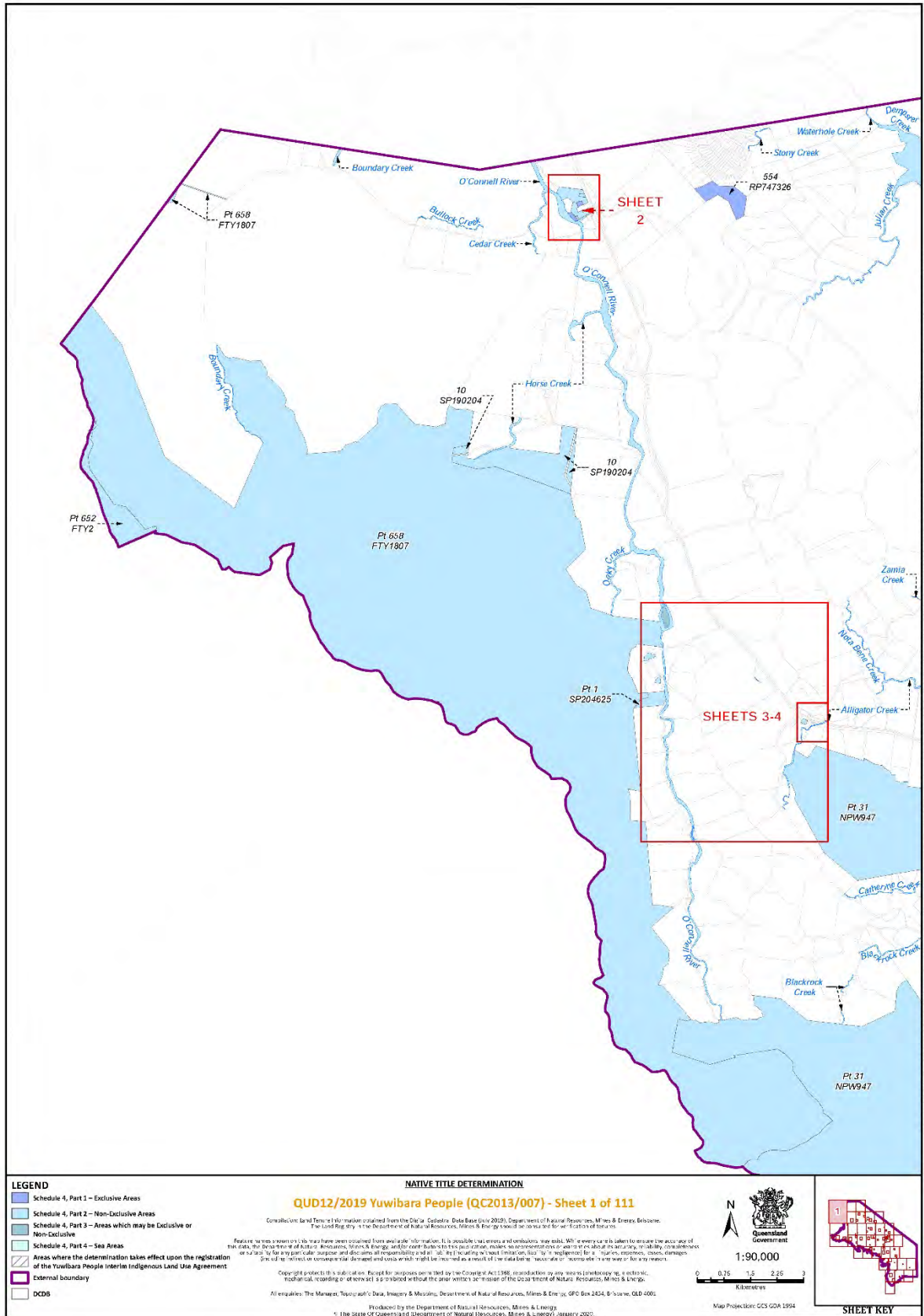


Schedule 6 – Map of Determination Area

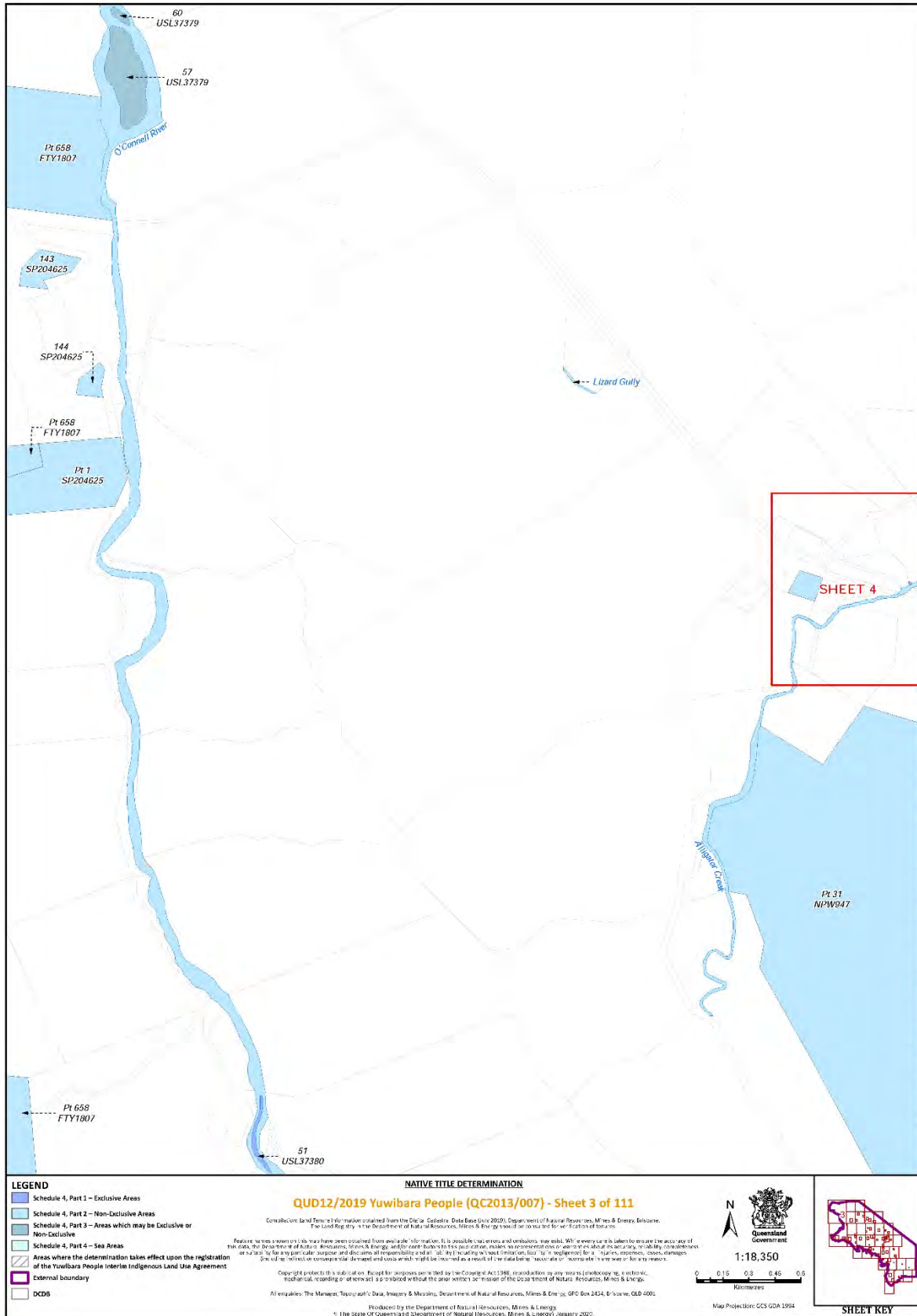


Document Path: K:\CL\ADMIN\AP\0918\QCD12_2019 Yuwibara People Determination Map\ALT_DETERMINATION ONLY\AMENDED_BDY\KEYMAP_QCD12_2019 Yuwibara People AP Determination Keymap_v01.Rawd

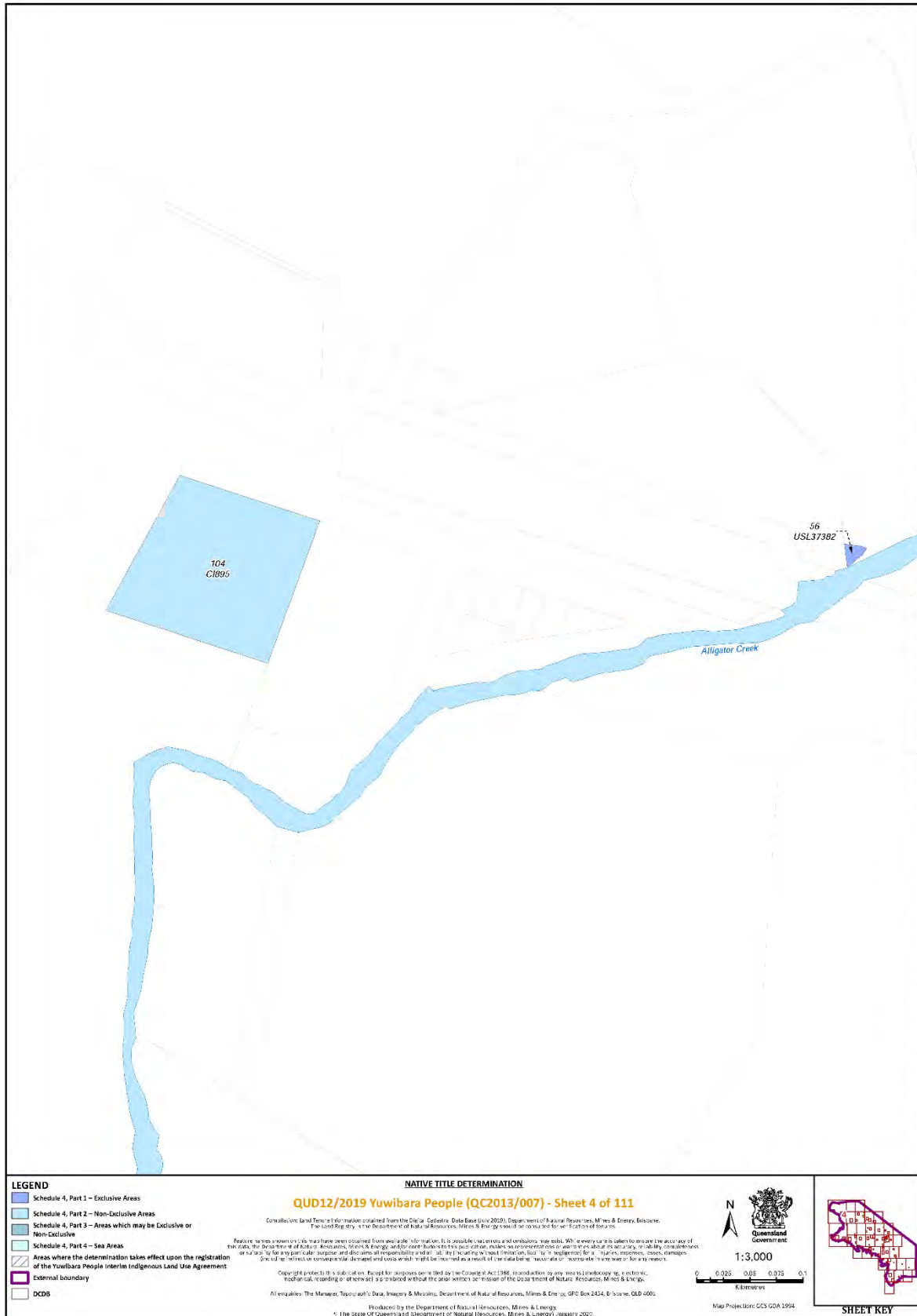




Document Path: K:\CLAI\MMAP\2013\QC13_007\Yuwibara People\Determination_Map\ALI_DETERMINATION_MAP_AWENDEED_BDY\MMXD\QC13_07_Yuwibara_People_A3?_Determination_Pages_verB.mxd



Document Path: K:\CLAI\MMAP\2013\QCD13_007\Yuwibara People\Determination_Map\ALI_DETERMINATION_MAP_AWENDEI_BDY\MXD\QCD13_007_Determination_Pages_verB.mxd



Document Path: K:\C\LA\MMAP\2013\QCD13_007\Yuwibara People\Determination_Maps\ALI_DETERMINATION_MAP_AWEMDED_BDY\MXD\QCD13_07_Yuwibara_People_A3?_Determination_Pages_verB.mxd

LEGEND

- Schedule 4, Part 1 – Exclusive Areas
- Schedule 4, Part 2 – Non-Exclusive Areas
- Schedule 4, Part 3 – Areas which may be Exclusive or Non-Exclusive
- Schedule 4, Part 4 – Sea Areas
- Areas where the determination takes effect upon the registration of the Yuwibara People Interim Indigenous Land Use Agreement
- External boundary
- DCDB

NATIVE TITLE DETERMINATION

QUD12/2019 Yuwibara People (QC2013/007) - Sheet 4 of 111

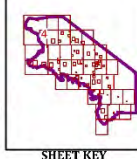

Consultative Land Tenure Information obtained from the Digital Cadastral Data Base (July 2020), Department of Natural Resources, Mines & Energy, Brisbane, The Land Registry, and the Department of Natural Resources, Mines & Energy will be used for the location of tenures.

Feature names shown on this map have been obtained from available information. It is possible that errors and omissions have occurred. We endeavour to ensure the accuracy of the data, the Department of Natural Resources, Mines & Energy and/or our contractors do not accept any liability for any inaccuracies or omissions. The data is for informational purposes only and does not constitute a guarantee, warranty, or representation of any kind. The Department of Natural Resources, Mines & Energy and/or our contractors do not accept any liability for any inaccuracies or omissions. The data is for informational purposes only and does not constitute a guarantee, warranty, or representation of any kind.

Copyright products published on this map are reproduced by permission of the Copyright Act 1969. reproduction by any means (photocopying, electronic, mechanical, recording or otherwise) is prohibited without the prior written permission of the Department of Natural Resources, Mines & Energy.

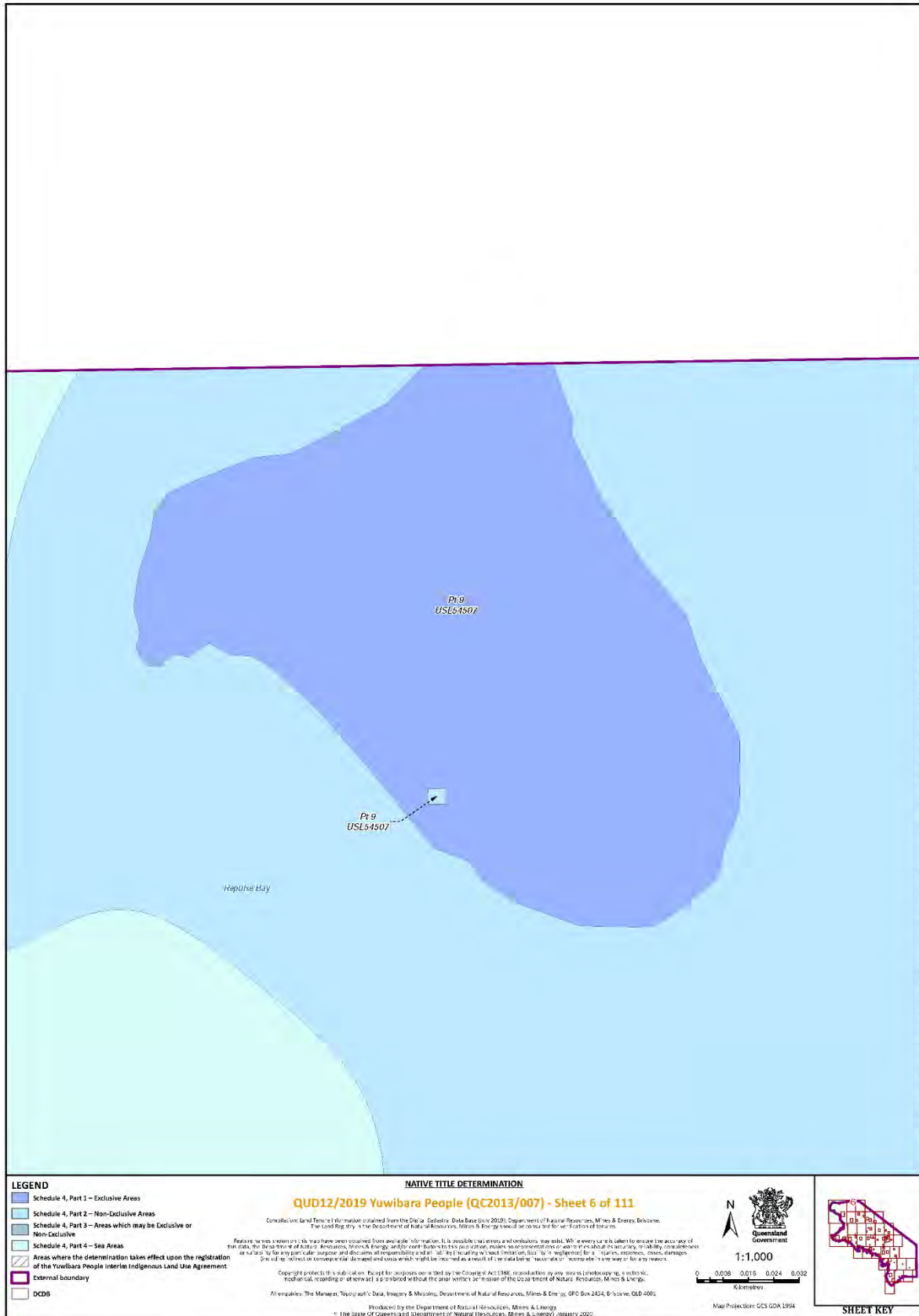
All enquiries: The Manager, Topographic Data, Imagery & Mapping, Department of Natural Resources, Mines & Energy, GPO Box 2424, Brisbane, QLD 4000.

Produced by the Department of Natural Resources, Mines & Energy
 © The State of Queensland Department of Natural Resources, Mines & Energy, January 2020.

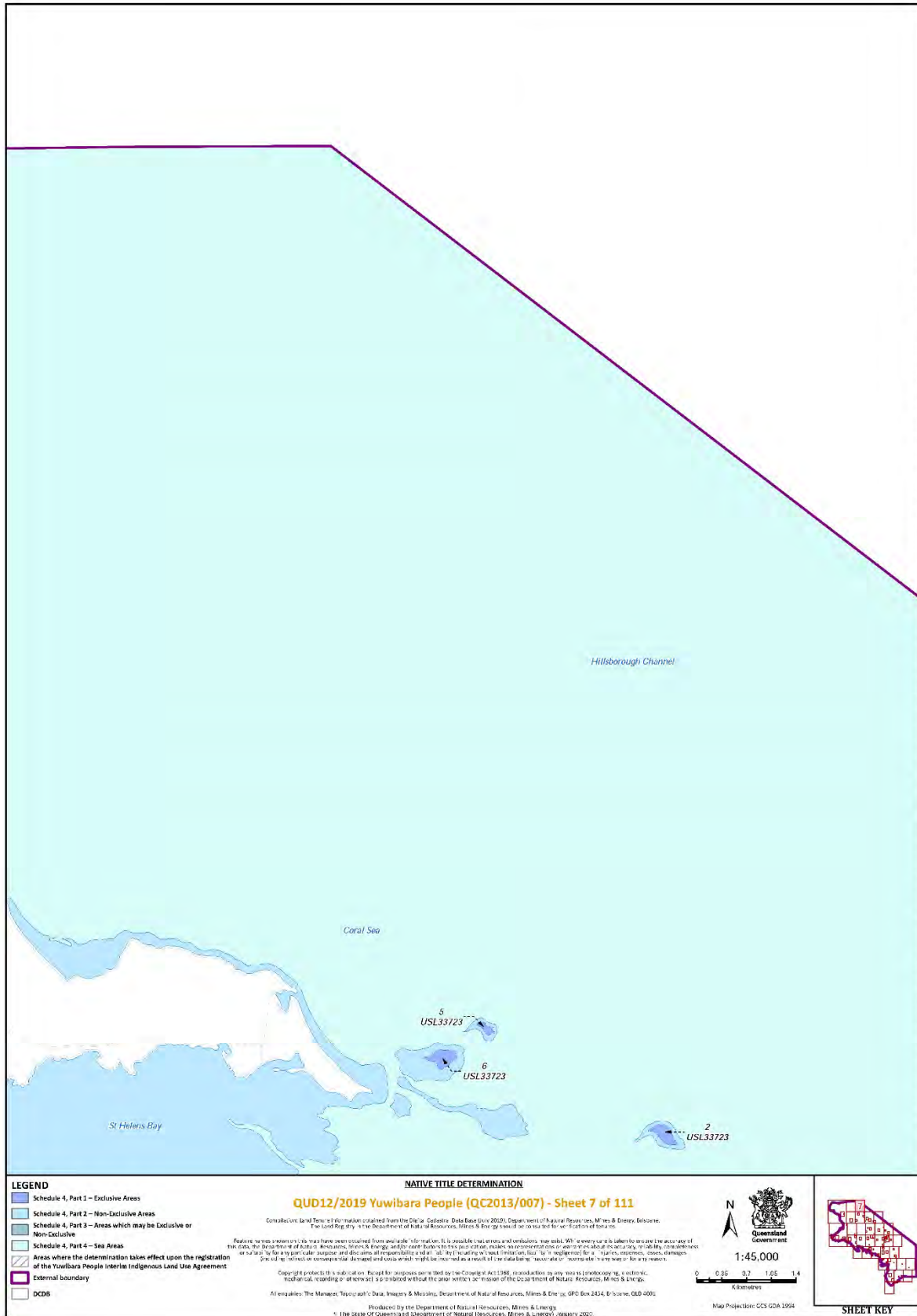




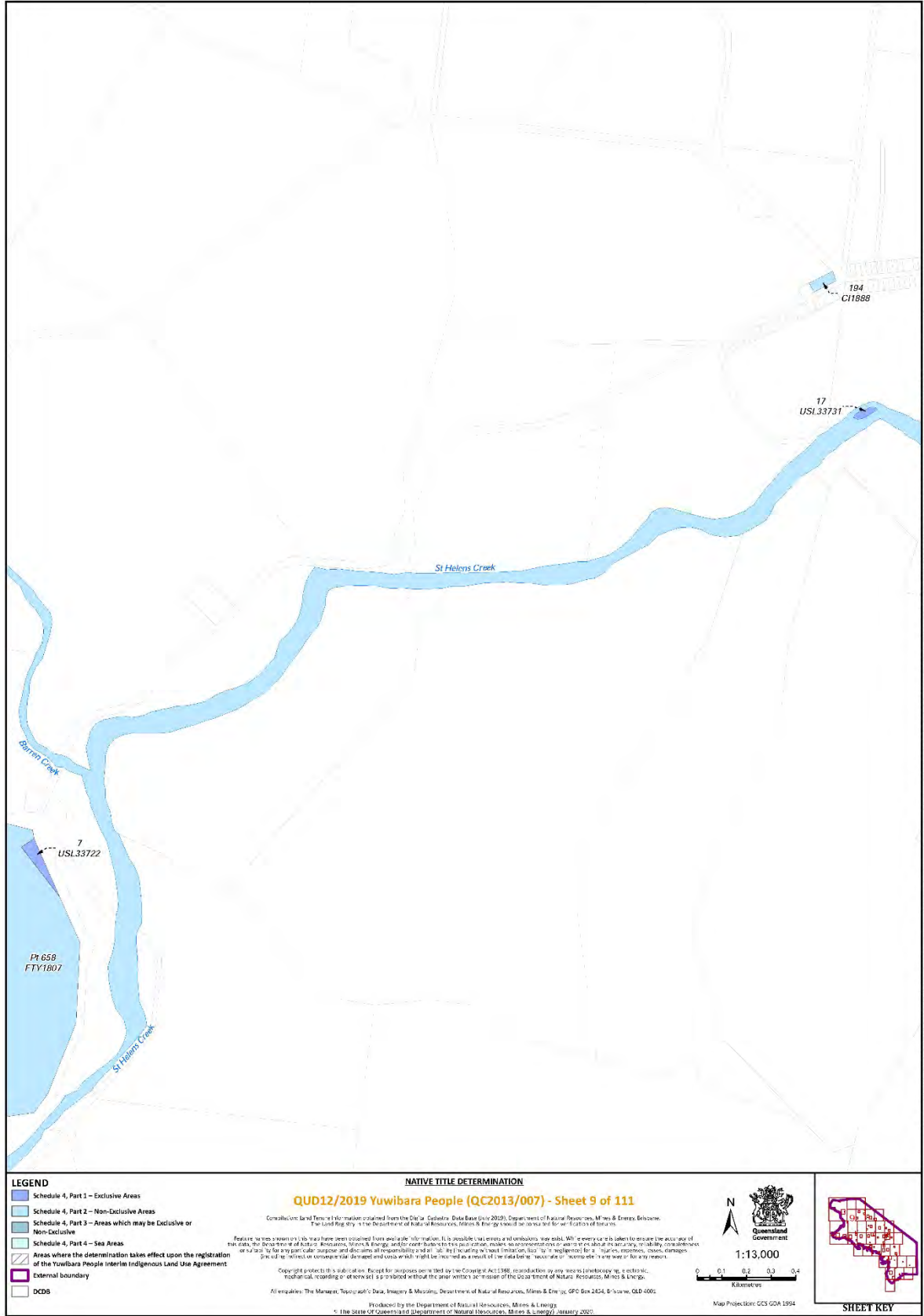
Document Path: K:\CLAI\MMAP\2013\QC13_007\Yuwibara People\Determination_Map\ALI_DETERMINATION_MAP_AWENDEED_BDY\MMXDQC13_01_Yuwibara_People_A3P_Determination_Pages_verB.mxd



Document Path: K:\CLAIMMAP\2013\QCD13_007\Yuwibara People\Determination_Map\ALI_DETERMINATION_MAP_AWENDEED_BDY\WXD\QCD13_007_Yuwibara_People_A3?_Determination_Pages_verB.mxd







Document Path: K:\CLAI\MMAP\2013\QC13_007\Yuwibara People\Determinations\Map\ALI_DETERMINATION_MAP_AWEMDED_BDY\MMXD\QC13_007_Determination_Pages_verB.mxd



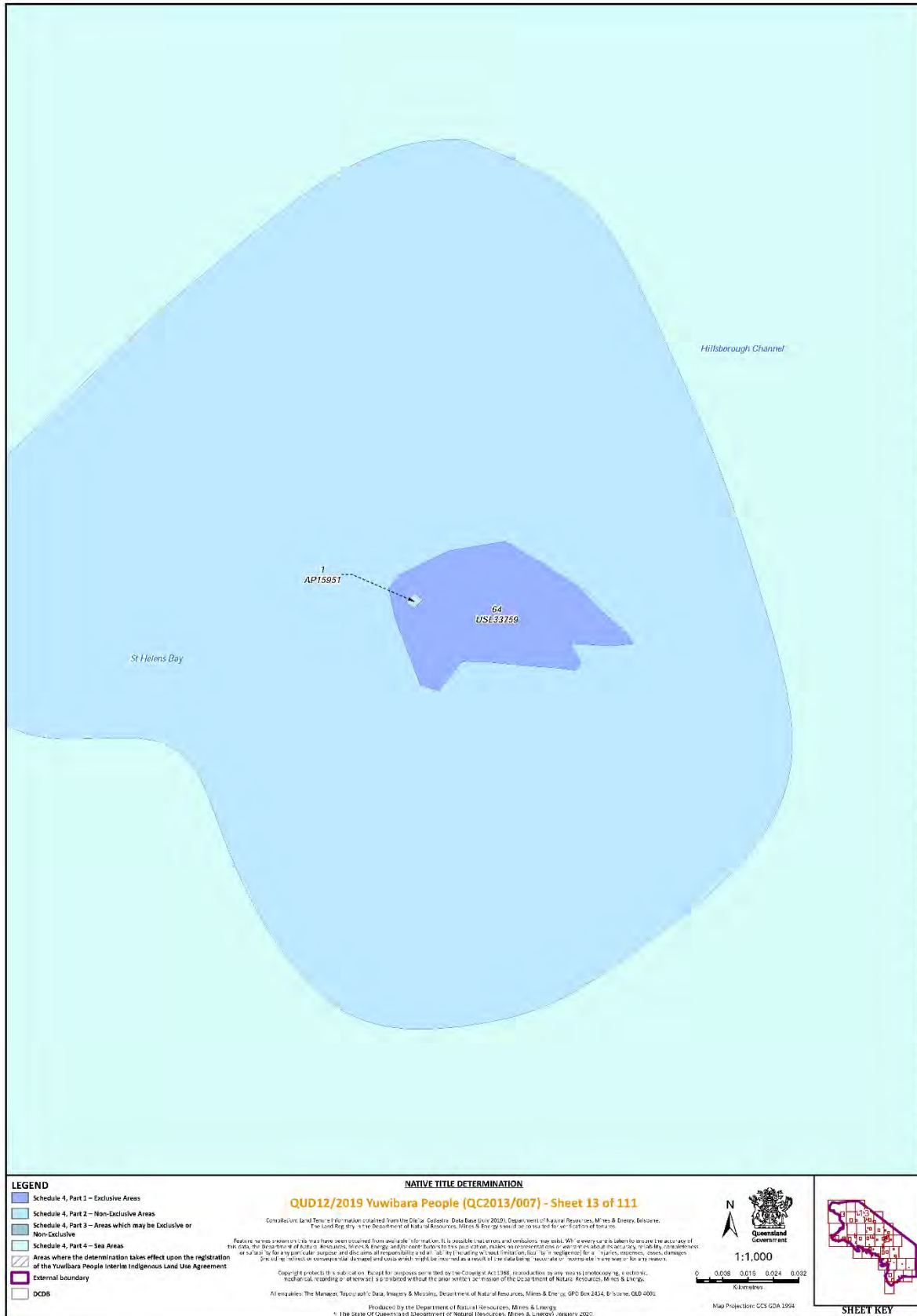
Document Path: K:\CLAI\MMAP\2013\QCD13_007\Yuwibara People\Determination_Map\ALL_DETERMINATION_MAP_AMENDED_BDY\MMXD13_07_Yuwibara_People_A3P_Determination_Pages_verB.mxd



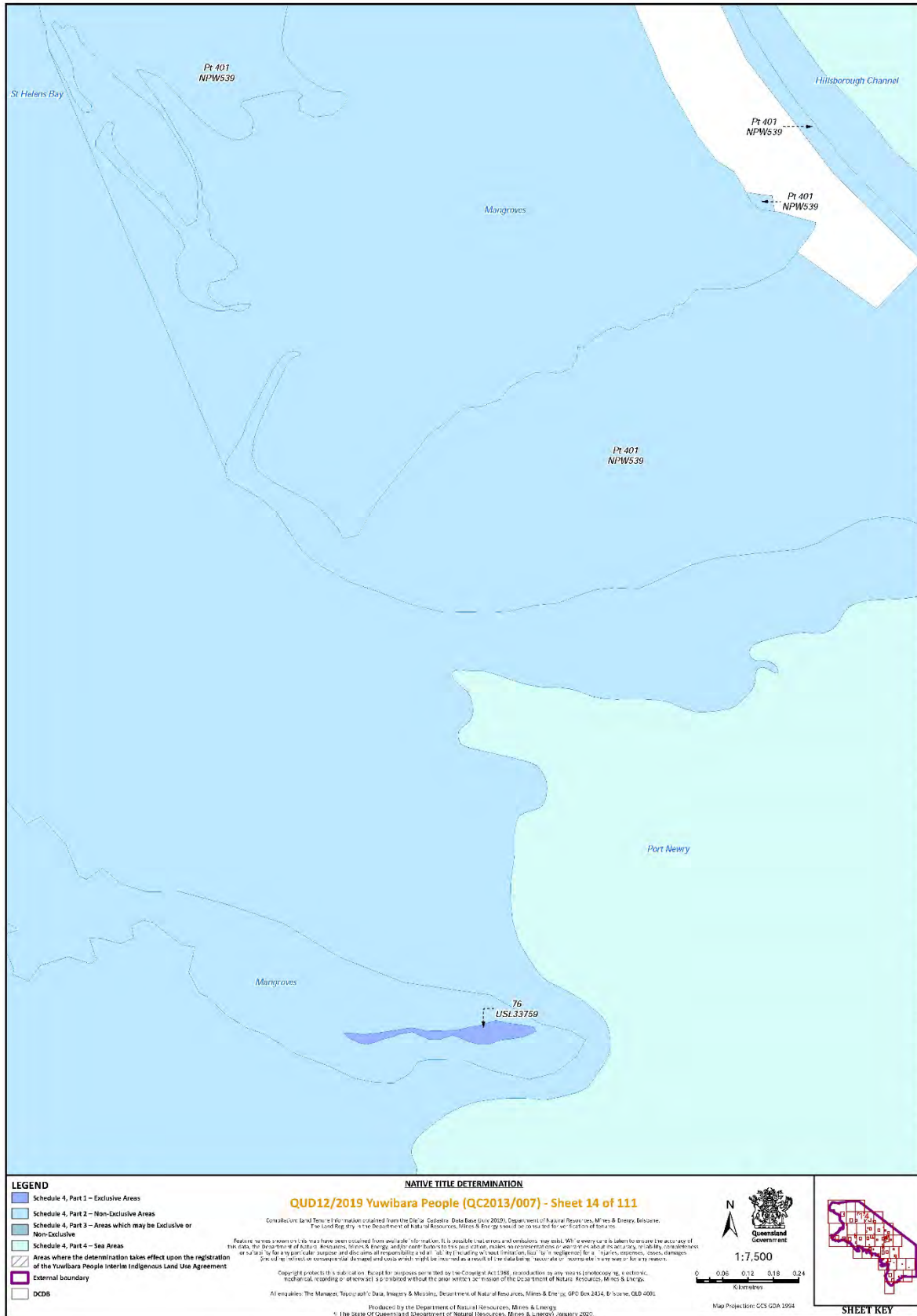
Document Path: K:\CLAI\MMAP\2013\QCD13_007\Yuwibara People\Determination_Map\ALI_DETERMINATION_MAP_AWENDEED_BDY\MMXDQC13_07_Yuwibara_People_A3P_Determination_Pages_verB.mxd

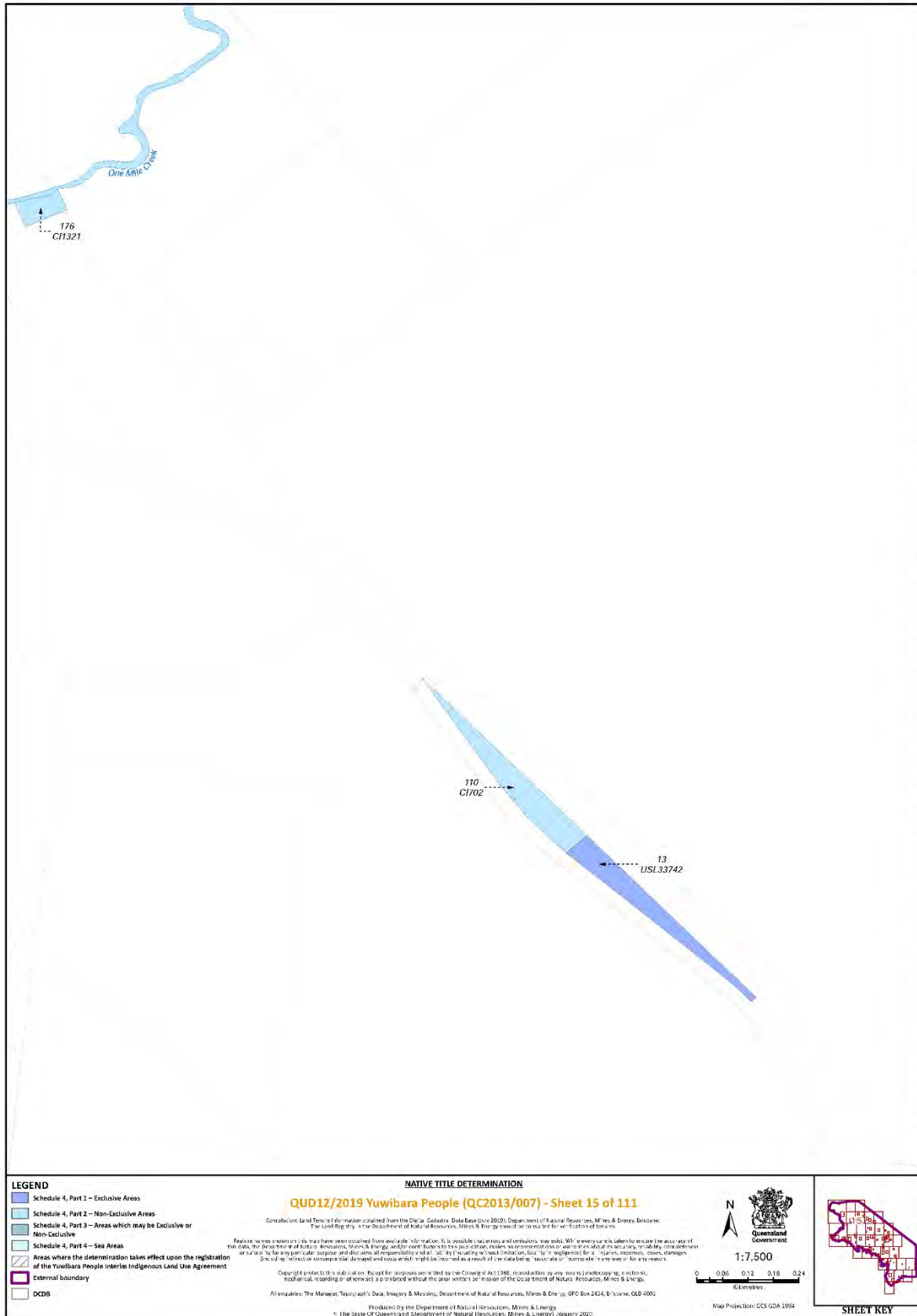


Document Path: K:\CLAI\MMAP\2013\QC13_007\Yuwibara People\Determination_Map\ALI_DETERMINATION_MAP_AWENDED_BDY\MMXDQC13_01_Yuwibara_People_A3?_Determination_Pages_verB.mxd

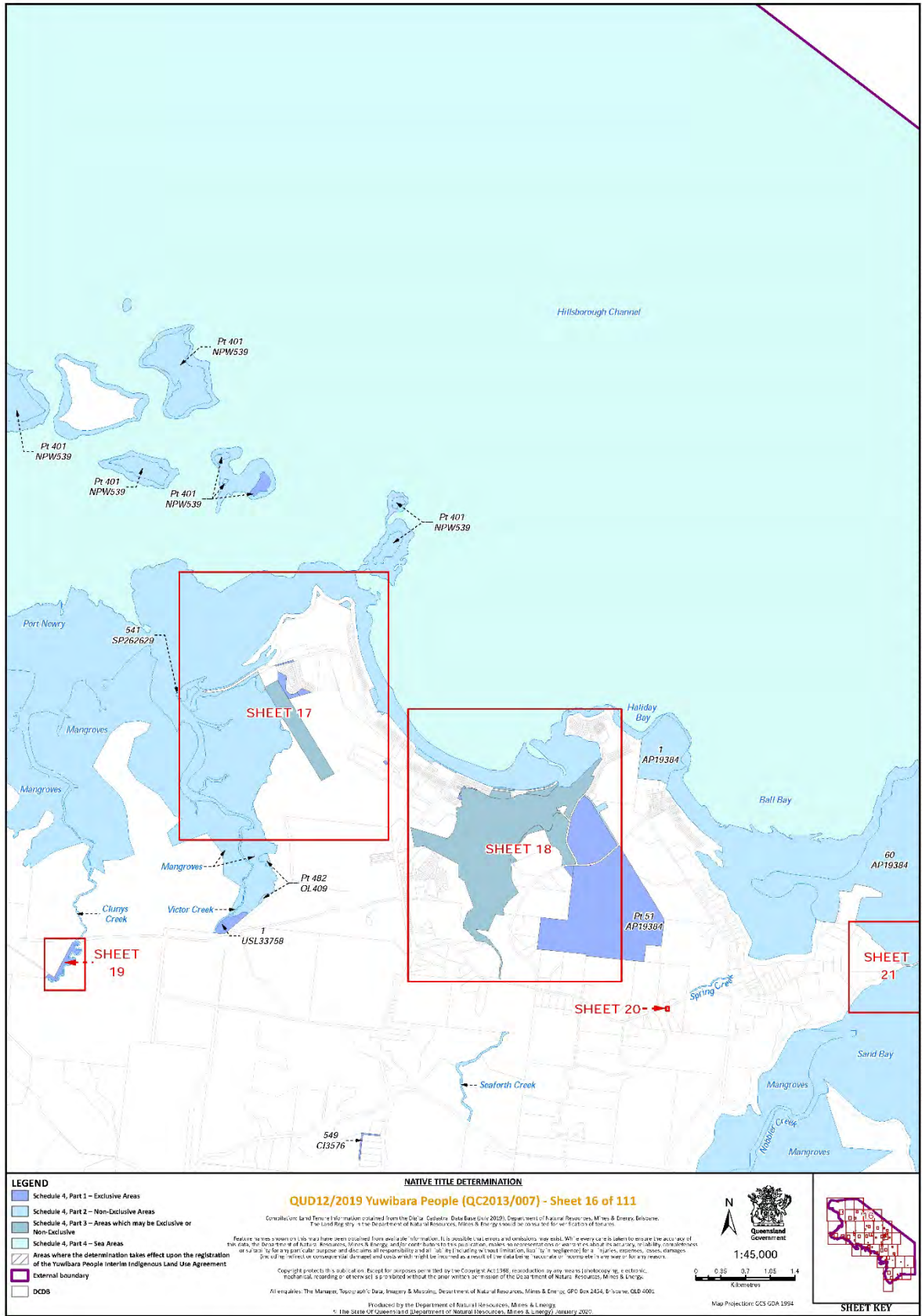


Document Path: K:\CLAI\MMAP\2013\QC13_007\Yuwibara People\Determination_Map\ALI_DETERMINATION_MAP_AWENDEID_BDY\MMXDQC13_01_Yuwibara_People_A3?_Determination_Pages_verB.mxd

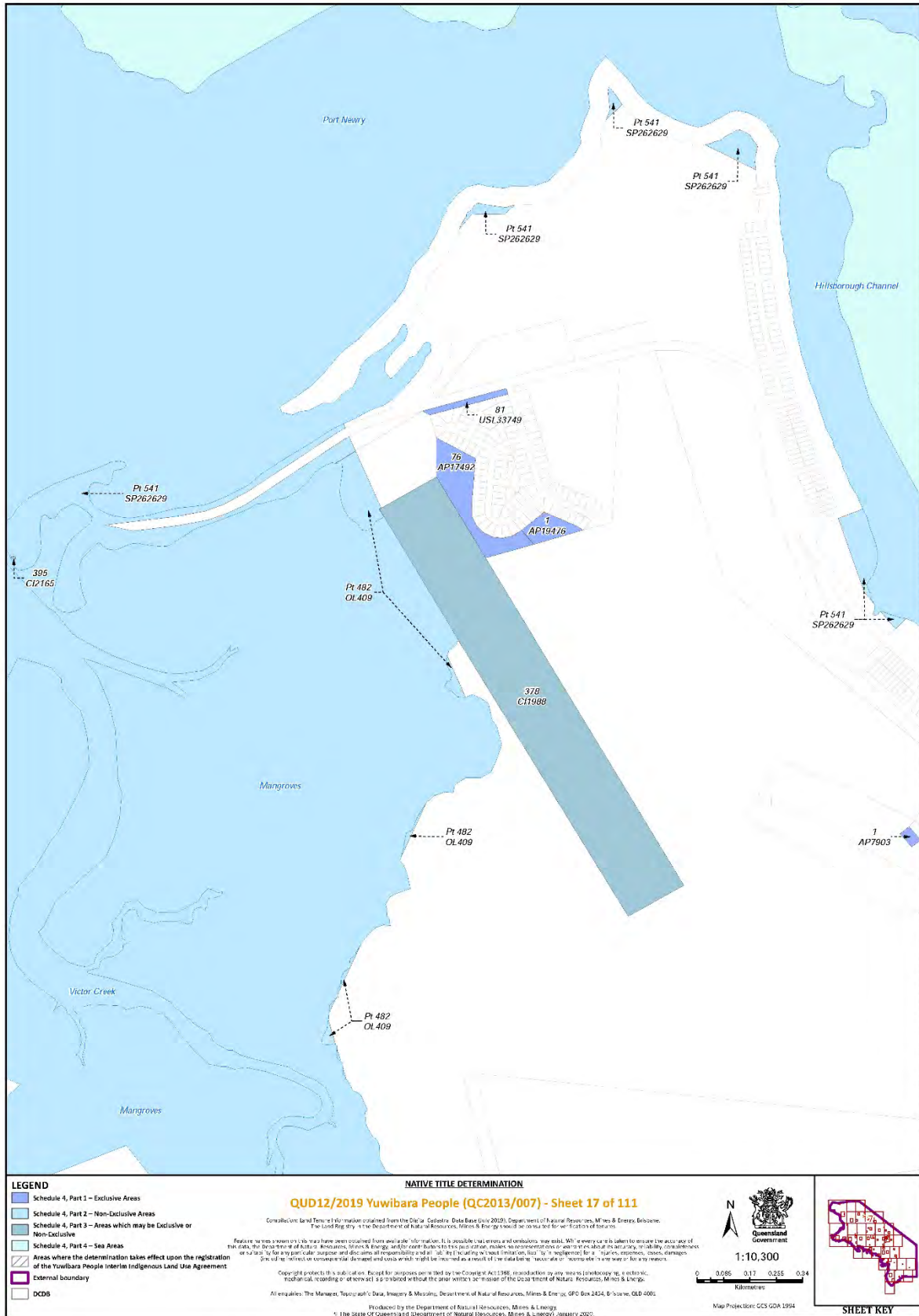




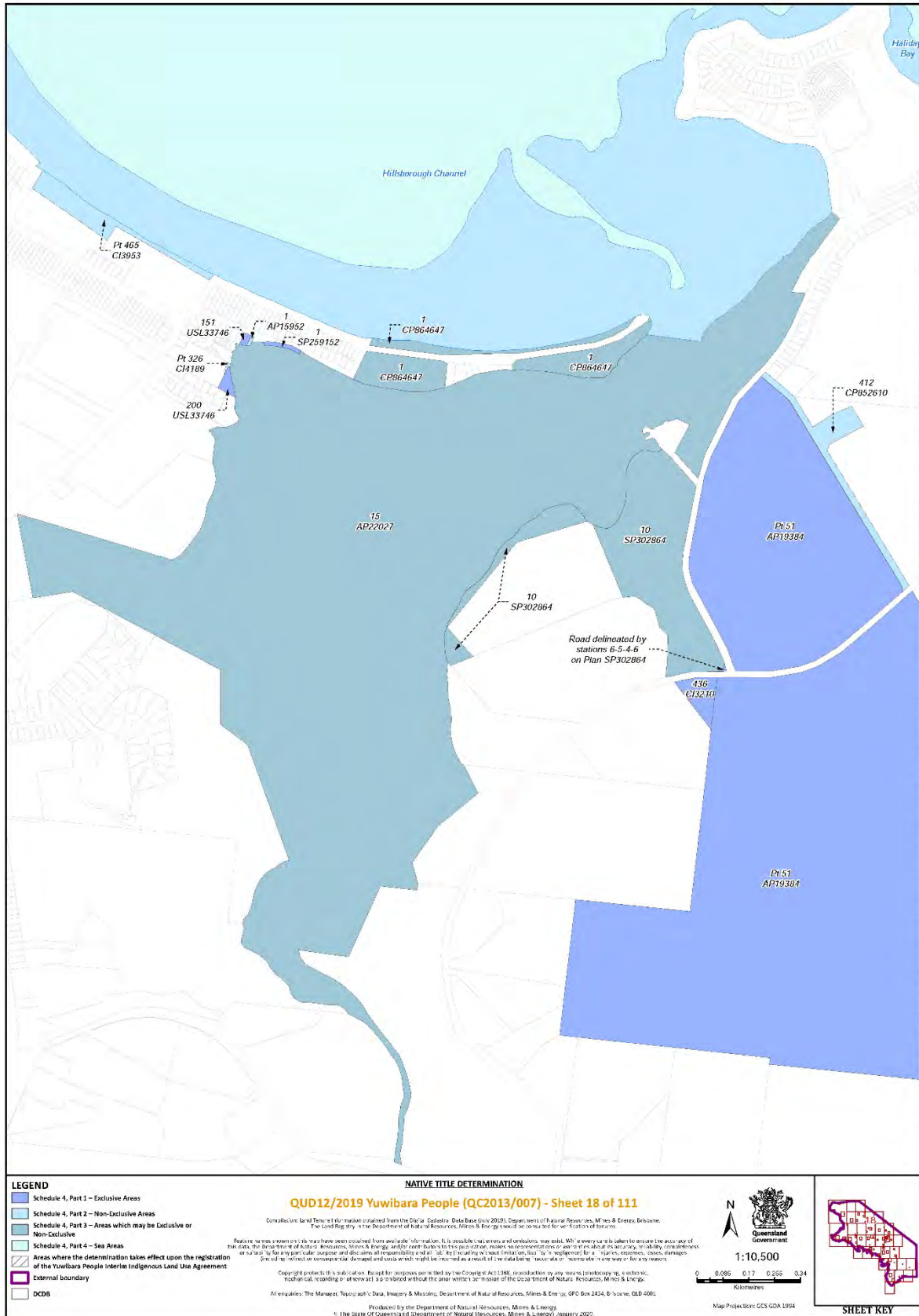
Document Path: K:\CLAI\MMAP\2013\QC13_007\Yuwibara People\Determination_Map\ALI_DETERMINATION_MAP_AWENDEED_BDY\MMXD\QC13_07_Yuwibara_People_A3?_Determination_Pages_verB.mxd

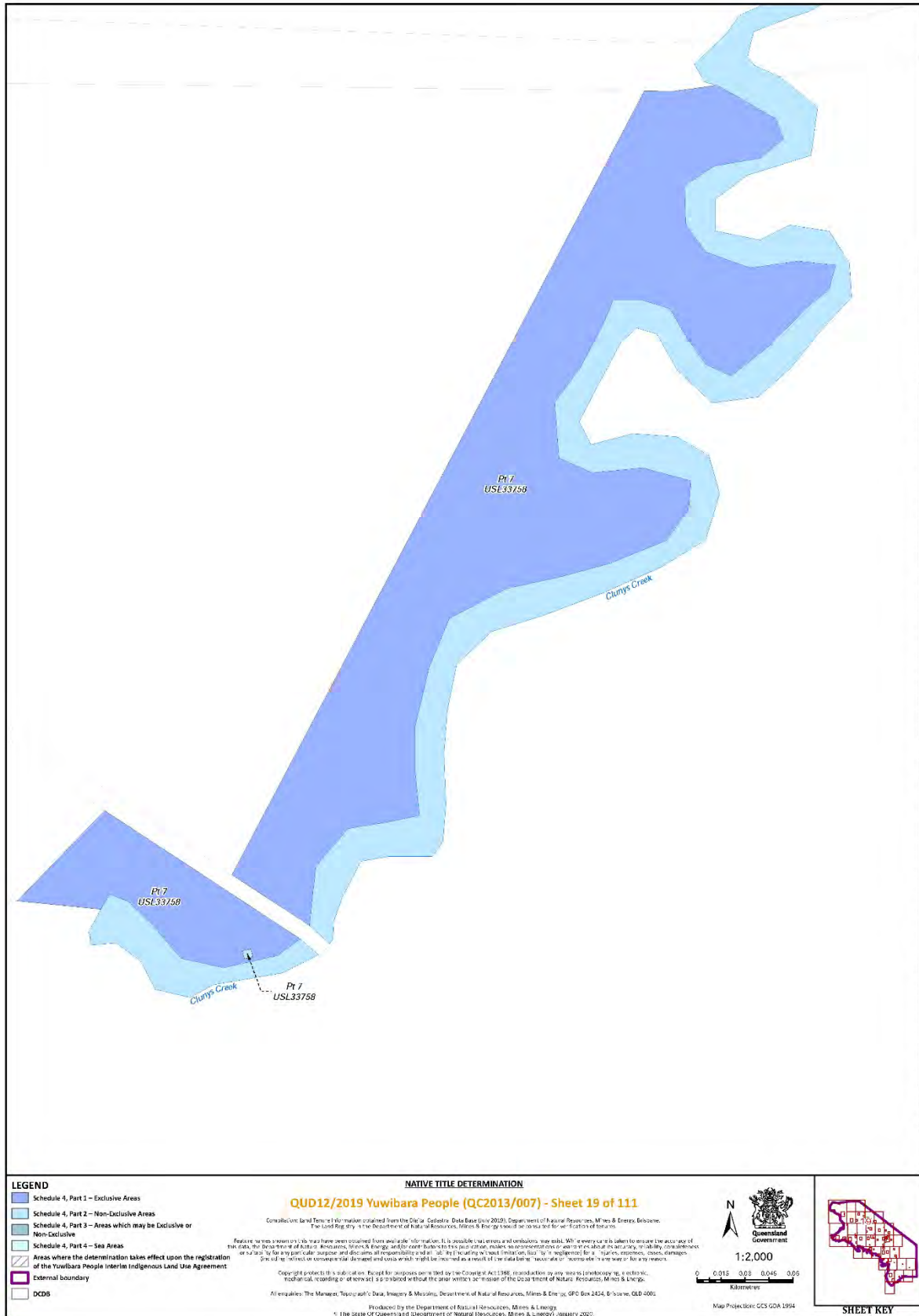


- lxxx -




Document Path: K:\CLAI\MMAP\2013\QC13_007\Yuwibara People\Native Title Determination\Map\ALI_DETERMINATION_MAP_AWEMDED_BDY\MMXDQC13_01_Yuwibara_People_A3P_Determination_Pages_verB.mxd

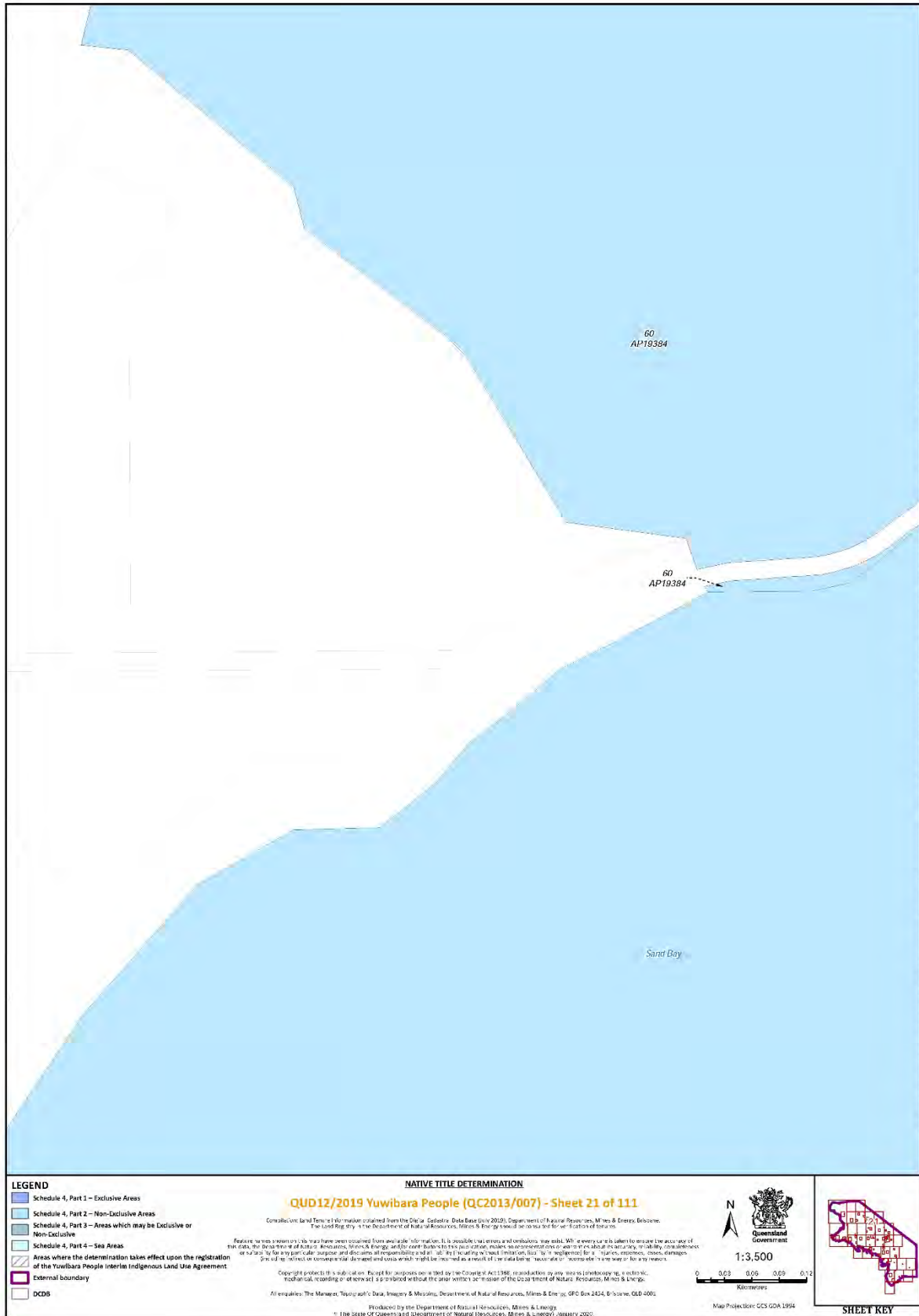


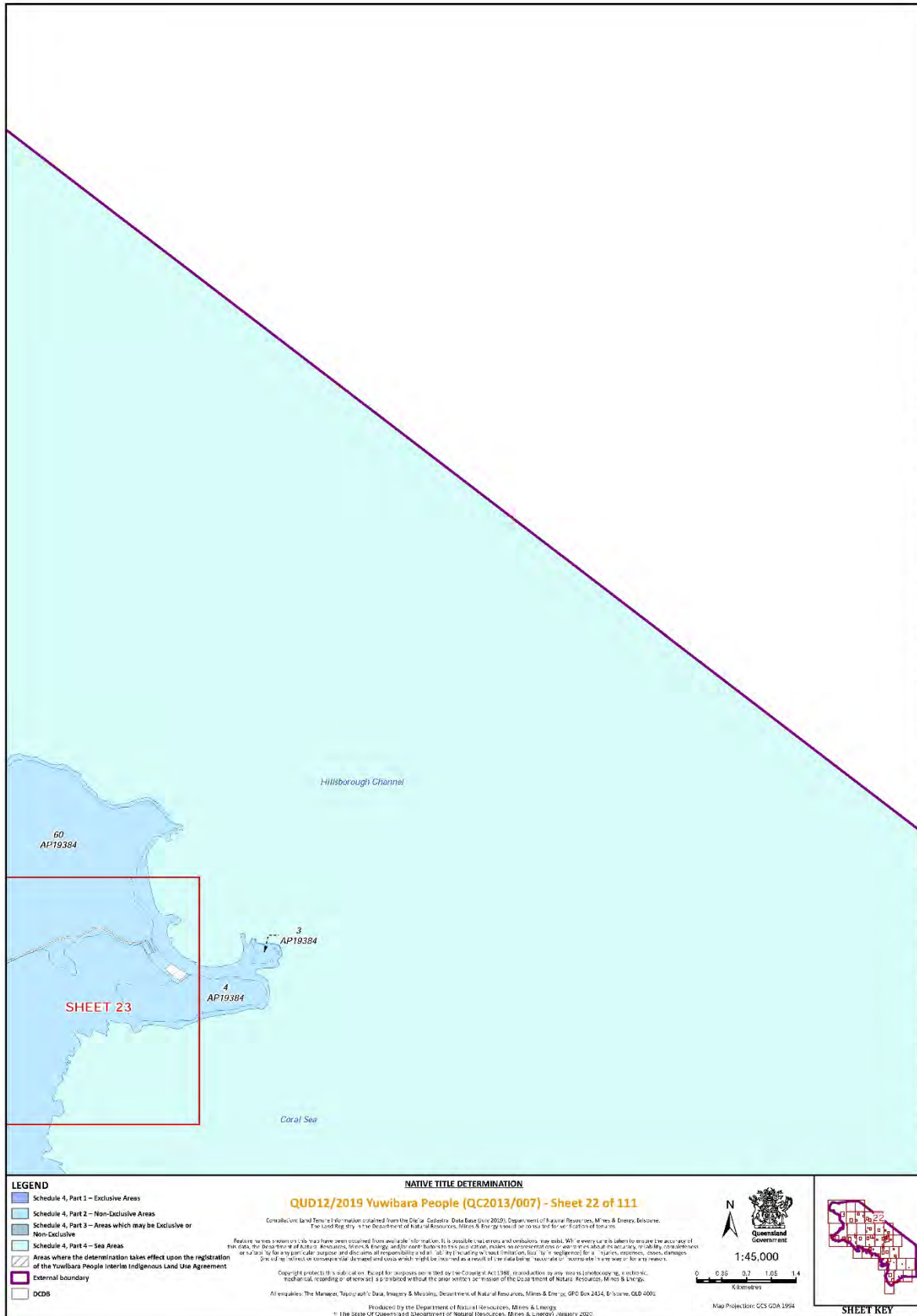


Document Path: K:\CLAI\MMAP\2013\QC13_007\Yuwibara People\Determination_Map\ALI_DETERMINATION_MAP_AWENDEED_BDY\MMXDIOC13_01_Yuwibara_People_A3?_Determination_Pages_verB.mxd



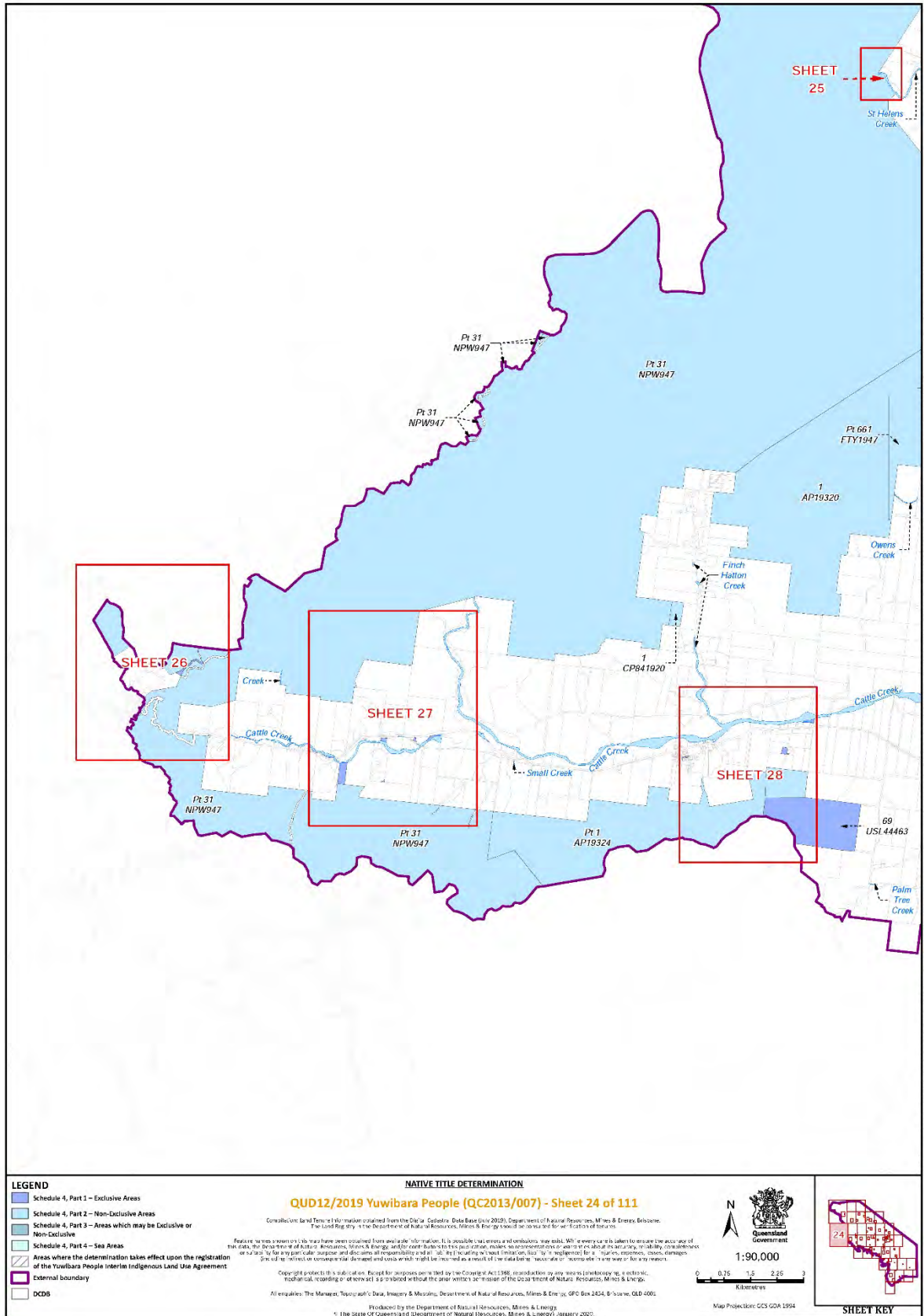
Document Path: K:\CLAIM\MAP\2013\QC13_007\Yuwibara People\DelDetermination_Map\ALI_DETERMINATION_MAP_AWENDEED_BDY\WXD\QC13_07_Yuwibara_People_A32_Determination_Pages_verB.mxd

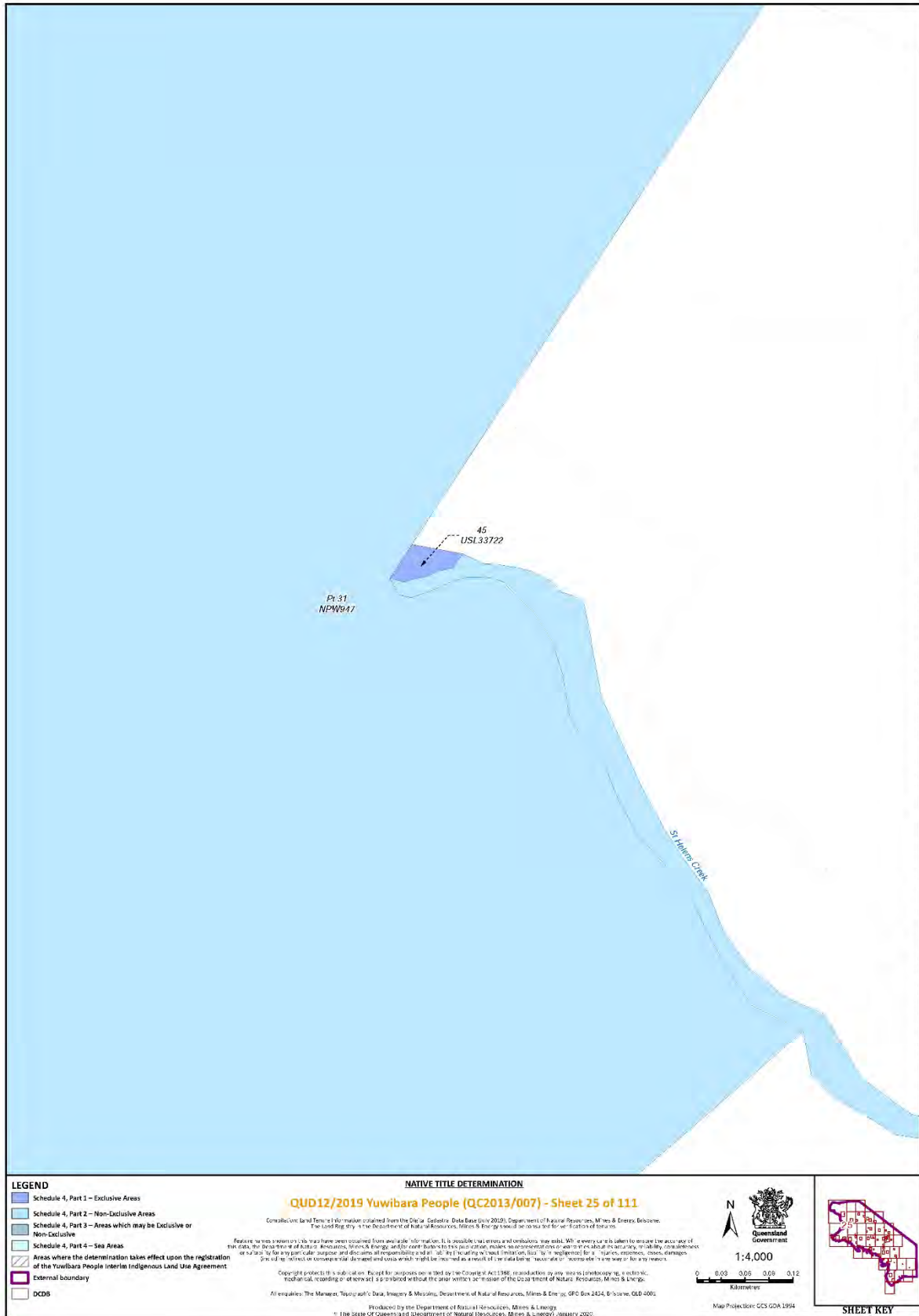




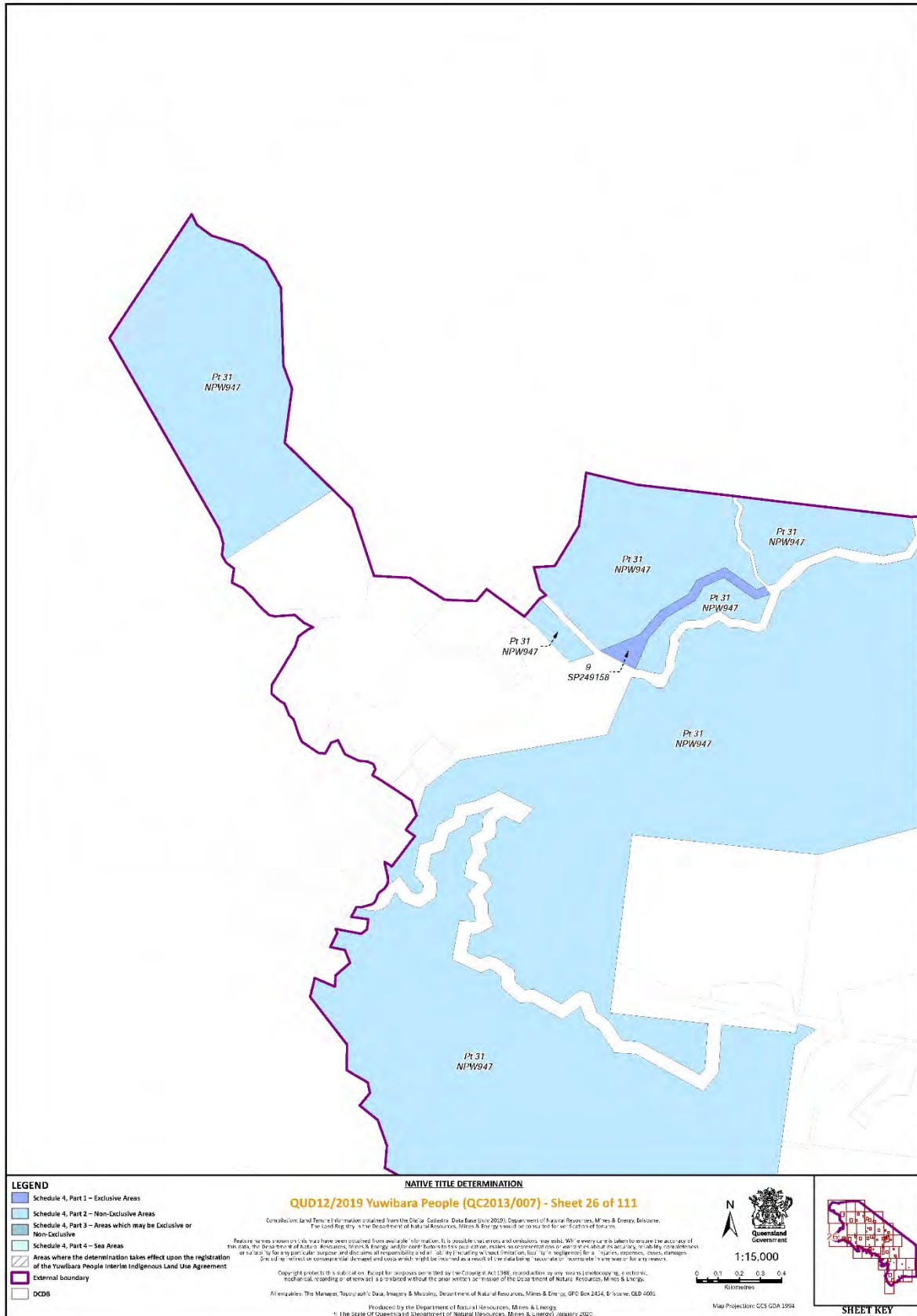


Document Path: K:\CLAI\MMAP\2013\QC13_007\Yuwibara People\Determination_Map\ALI_DETERMINATION_PAGES\A32_Determination_Pages_verB.mxd





Document Path: K:\CLAI\MMAP\2013\QC13_007\Yuwibara People\Determination_Maps\ALI_DETERMINATION_MAP_AWENDEED_BDY\MMXD\QC13_07_Yuwibara_People_A3?_Determination_Pages_verB.mxd



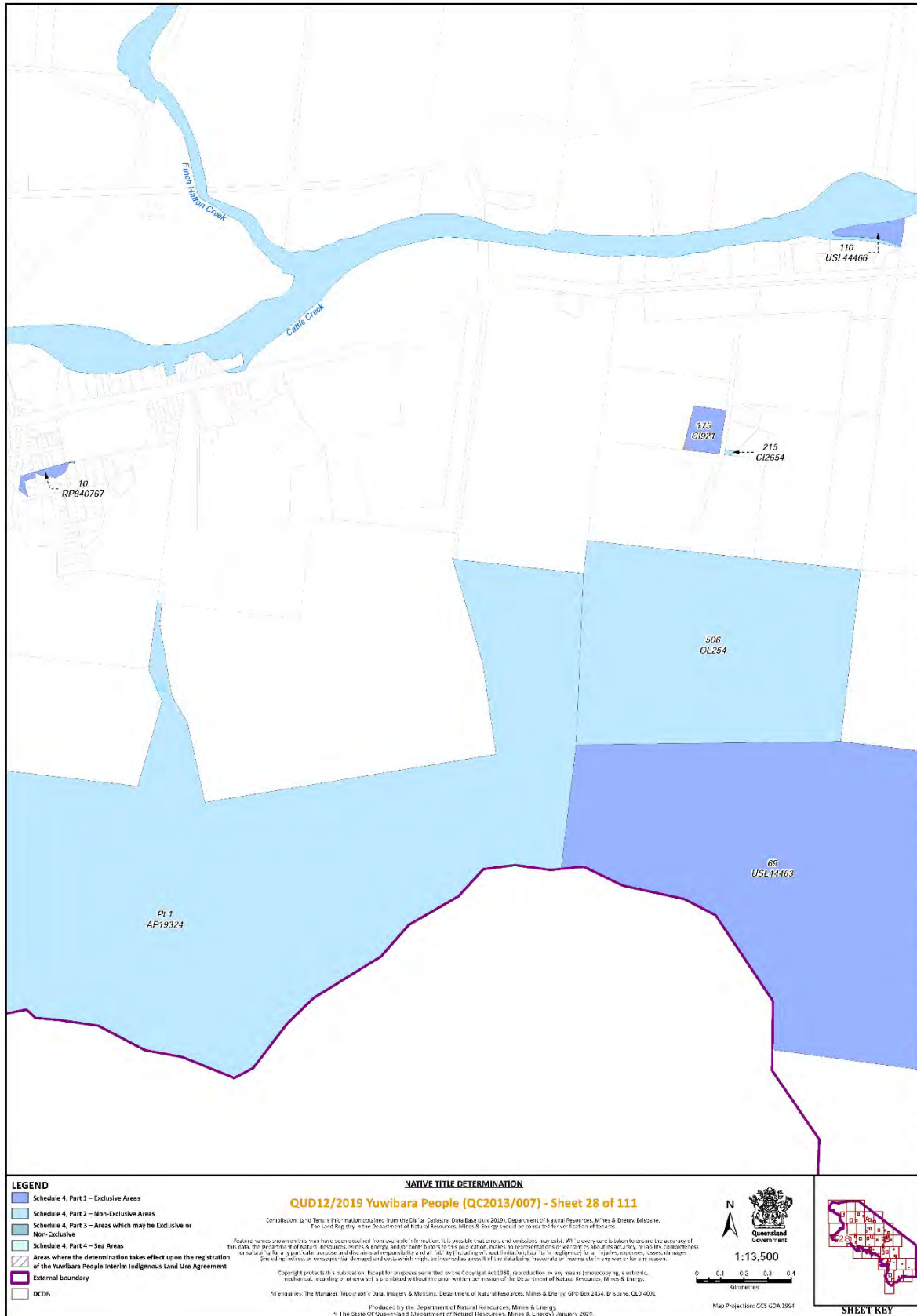
Document Path: K:\CLAI\MMAP\2013\QCD13_007\Yuwibara People\Determination_Map\ALI_DETERMINATION_MAP_AWENDE\BDY\MMXD\QCD13_007_Determination_Pages_verB.mxd

- XC -

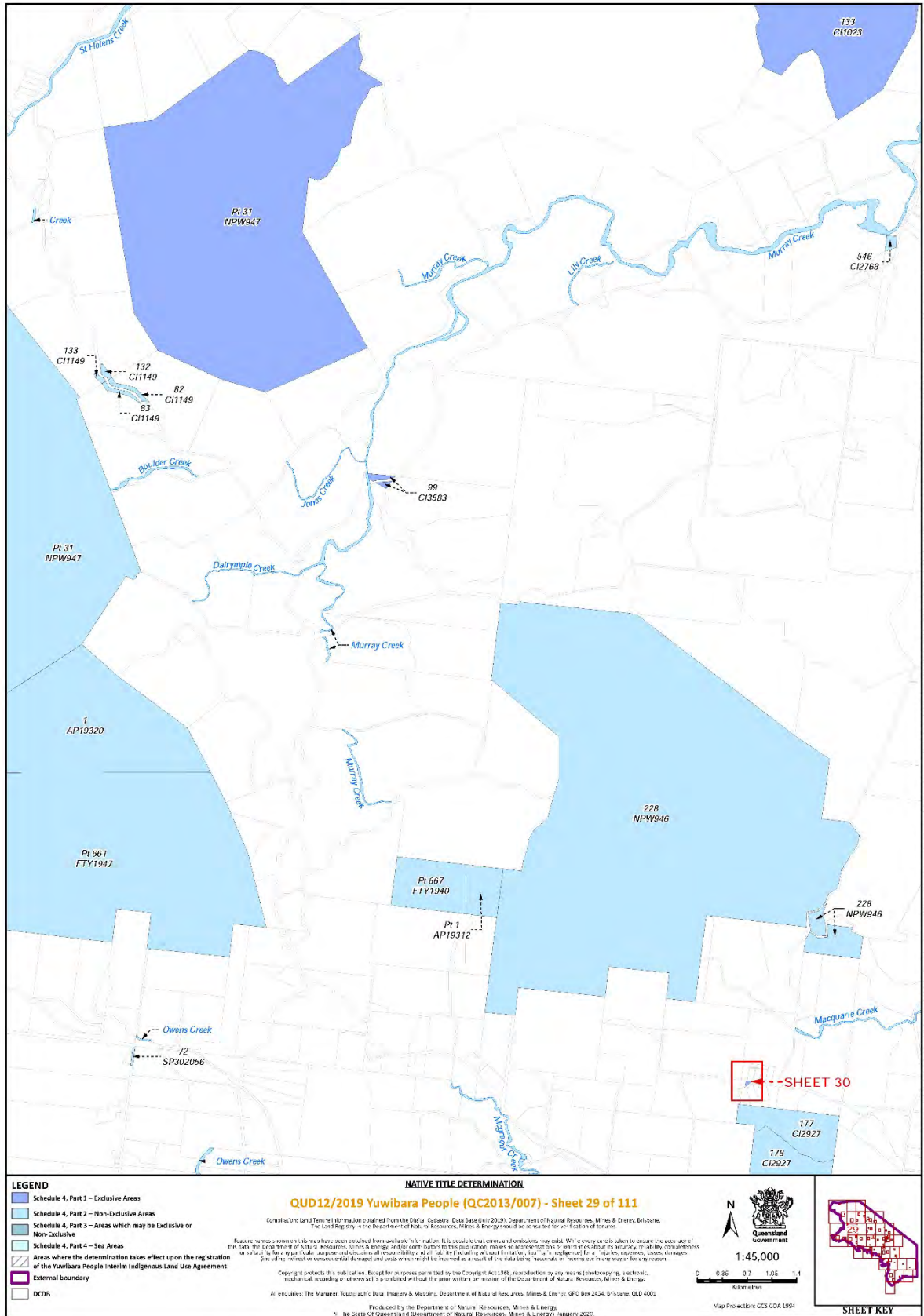



Document Path: K:\C\LA\MMAP\2013\QC13_007\Yuwibara People\Determination_Map\ALI_DETERMINATION_MAP_AWENDED_BDY\MXD\QC13_07_Yuwibara_People_A3?_Determination_Pages_verB.mxd

- xci -

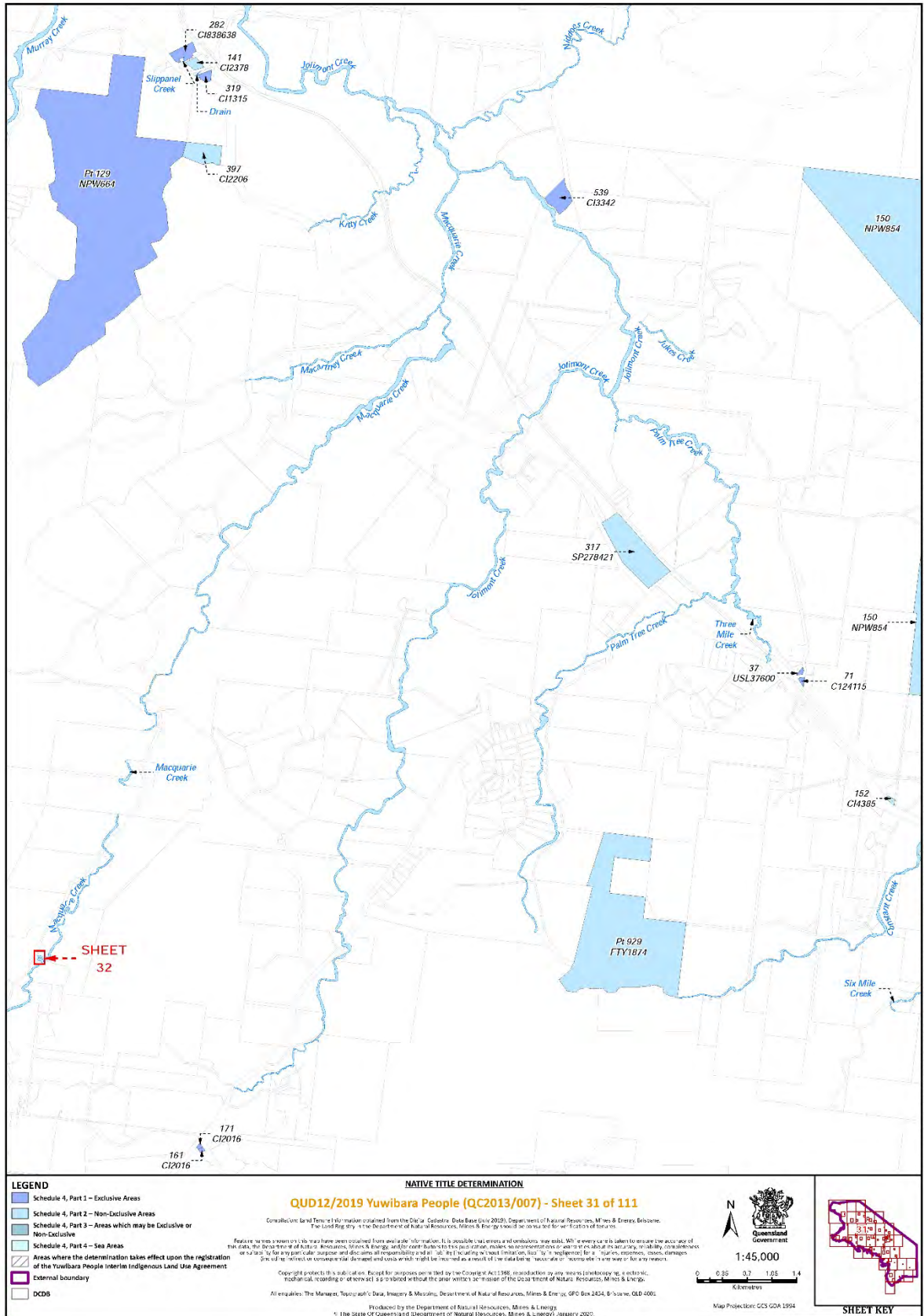


Document Path: K:\CLAI\MMAP\2013\QC13_007\Yuwibara People\Determination_Map\ALI_DETERMINATION_MAP_AWENDEED_BDY\MMXDIOC13_01_Yuwibara_People_A3?_Determination_Pages_verB.mxd



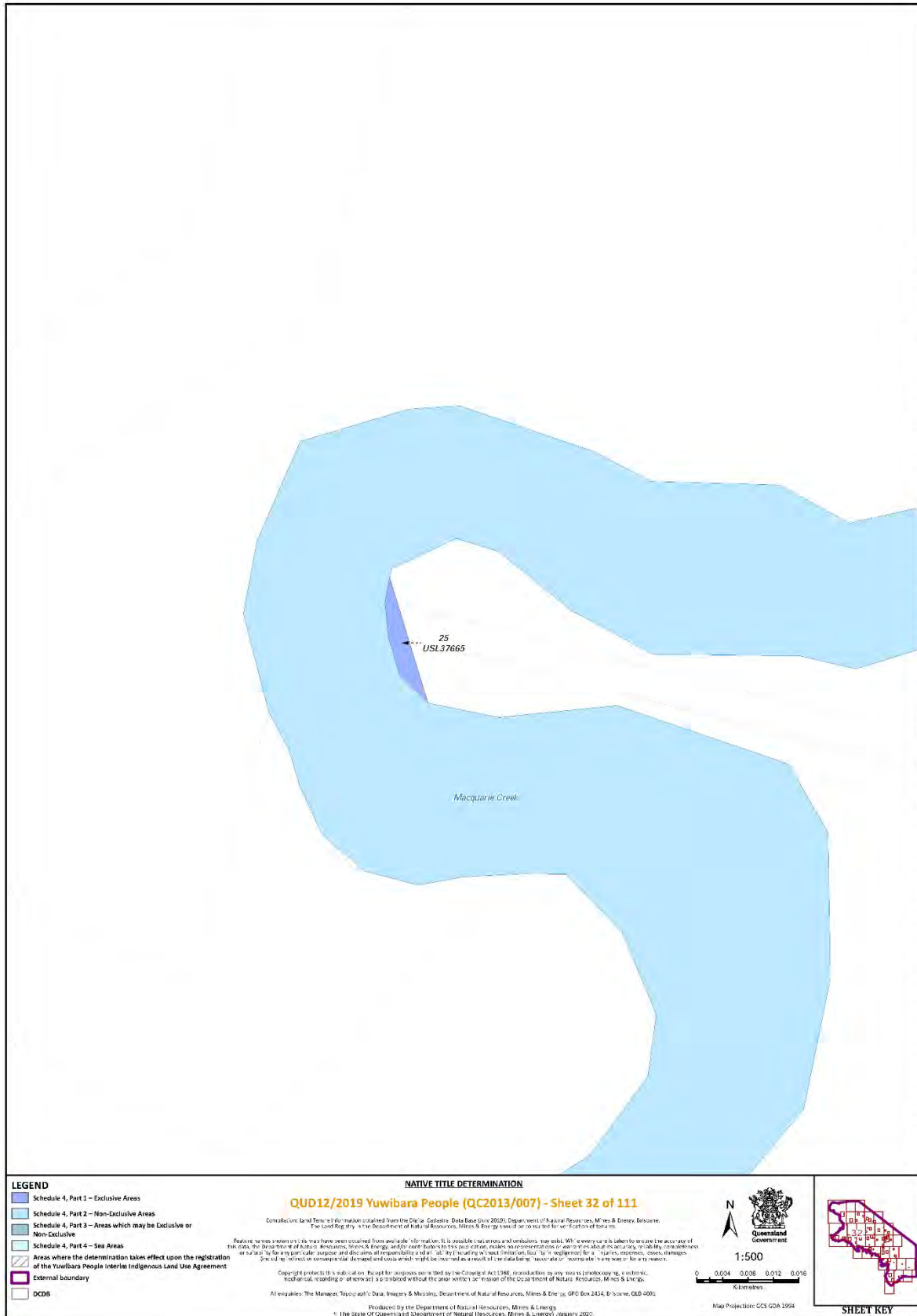


Document Path: K:\CLAI\MMAP\2013\QCD13_007\Yuwibara People\Determination_Map\ALI_DETERMINATION_MAP_AWEINDED_BDY\MMXD\QCD13_007_Determination_Pages_verB.mxd

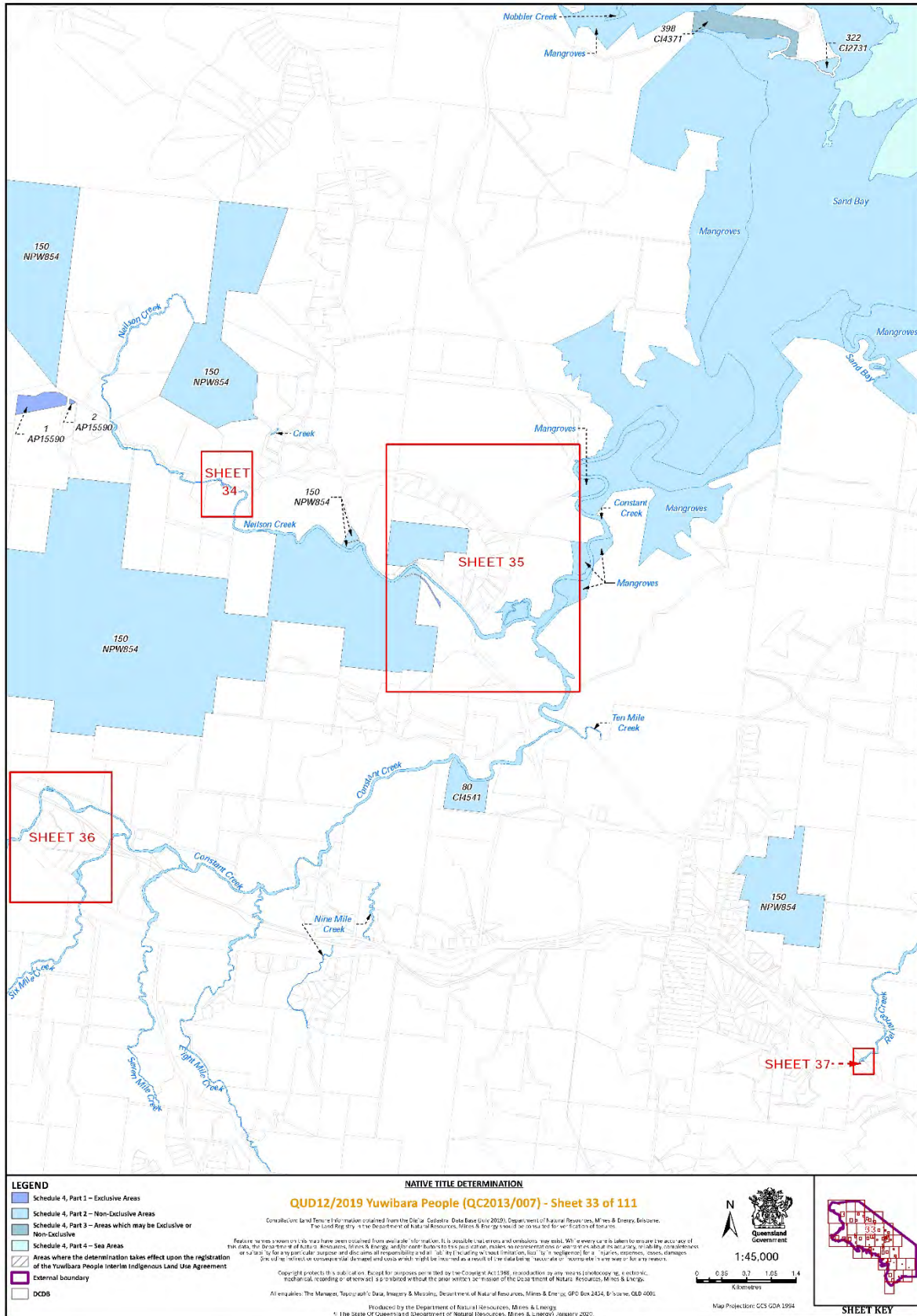


Document Path: K:\CLAI\MMAP\2013\QCD13_007\Yuwibara People\Determination_Map\ALI_TERMINATION_MAP_AWENDED_BDY\MMXD13_07_Yuwibara_People_A3P_Determination_Pages_verB.mxd

- XCV -



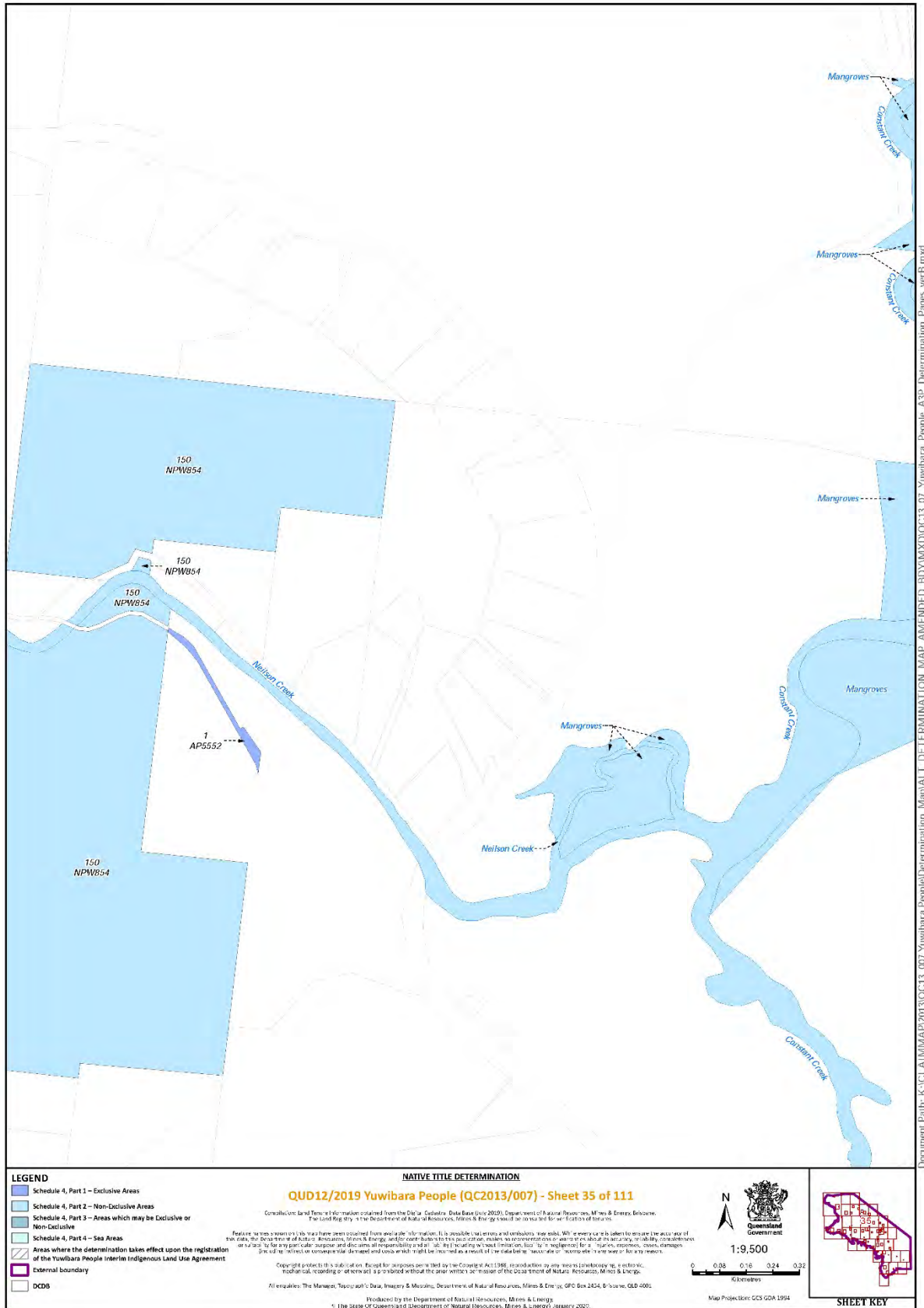
Document Path: K:\CLAI\MMAP\2013\QC13_007\Yuwibara People\Determination_Map\ALI_DETERMINATION_MAP_AWENDEED_BDY\MMXD\QC13_07_Yuwibara_People_A3?_Determination_Pages_verB.mxd

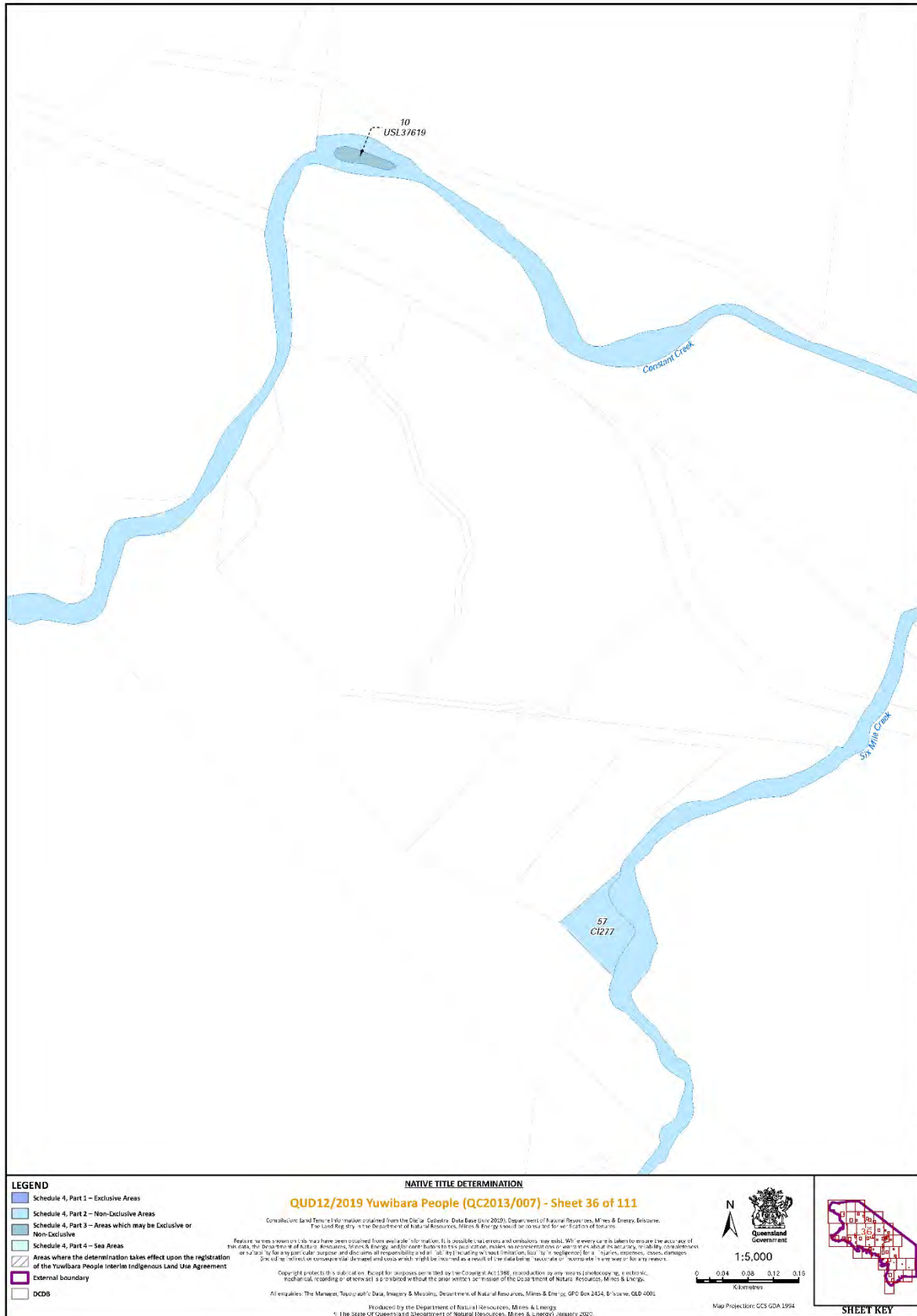


Document Path: K:\CL\IM\MAP\2013\QC13_007\Yuwibara People\Determination_Map\ALL_DETERMINATION_MAP_AWENDED_BDY\MXD\QC13_007_Yuwibara_People_A3?_Determination_Pages_verB.mxd



Document Path: K:\CLAI\MMAP\2013\QC13_007\Yuwibara People\Determination_Map\ALI_DETERMINATION_MAP_AWENDEED_BDY\MMXD\QC13_07_Yuwibara_People_A3?_Determination_Pages_verB.mxd





Document Path: K:\CLAI\MMAP\2013\QC13_007\Yuwibara People\Determination_Map\ALI_DETERMINATION_MAP_AMENDED_BDY\MXD\QC13_007_Yuwibara_People_A3?_Determination_Pages_verB.mxd

- LEGEND**
- Schedule 4, Part 1 – Exclusive Areas
 - Schedule 4, Part 2 – Non-Exclusive Areas
 - Schedule 4, Part 3 – Areas which may be Exclusive or Non-Exclusive
 - Schedule 4, Part 4 – Sea Areas
 - Areas where the determination takes effect upon the registration of the Yuwibara People Interim Indigenous Land Use Agreement
 - External boundary
 - DCDB

NATIVE TITLE DETERMINATION

QUD12/2019 Yuwibara People (QC2013/007) - Sheet 36 of 111

Consultation Land Tenure Information obtained from the Digital Cadastral Data Base (July 2020), Department of Natural Resources, Mines & Energy, Brisbane, The Land Registry, and the Department of Natural Resources, Mines & Energy, Cairns and for identification of tenures.

Feature names shown on this map have been obtained from available information. It is possible that errors or omissions may exist. While every care is taken to ensure the accuracy of the data, the Department of Natural Resources, Mines & Energy and/or other bodies to this jurisdiction, makes no representation or warranty about the accuracy or reliability of the data, or its use for any particular purpose and disclaims all responsibility and liability (including without limitation, liability in negligence) for a person's reliance on, or use of, the data, or any errors, omissions, or changes. Any reliance on or use of the data and any liability will be the user's responsibility. No warranty is made for any errors.

Copyright protected publication. Except for purposes permitted by the Copyright Act 1968, reproduction by any means (photocopying, electronic, mechanical, recording or otherwise) is prohibited without the prior written permission of the Department of Natural Resources, Mines & Energy.

All enquiries: The Manager, Topographic Data, Imagery & Mapping, Department of Natural Resources, Mines & Energy, GPO Box 2424, Brisbane, QLD 4000.

Produced by the Department of Natural Resources, Mines & Energy
 © The State of Queensland (Department of Natural Resources, Mines & Energy) January 2020.

1:5,000


0 0.04 0.08 0.12 0.16
 Kilometres

Map Projection: GCS GDA 1984




Queensland
Government

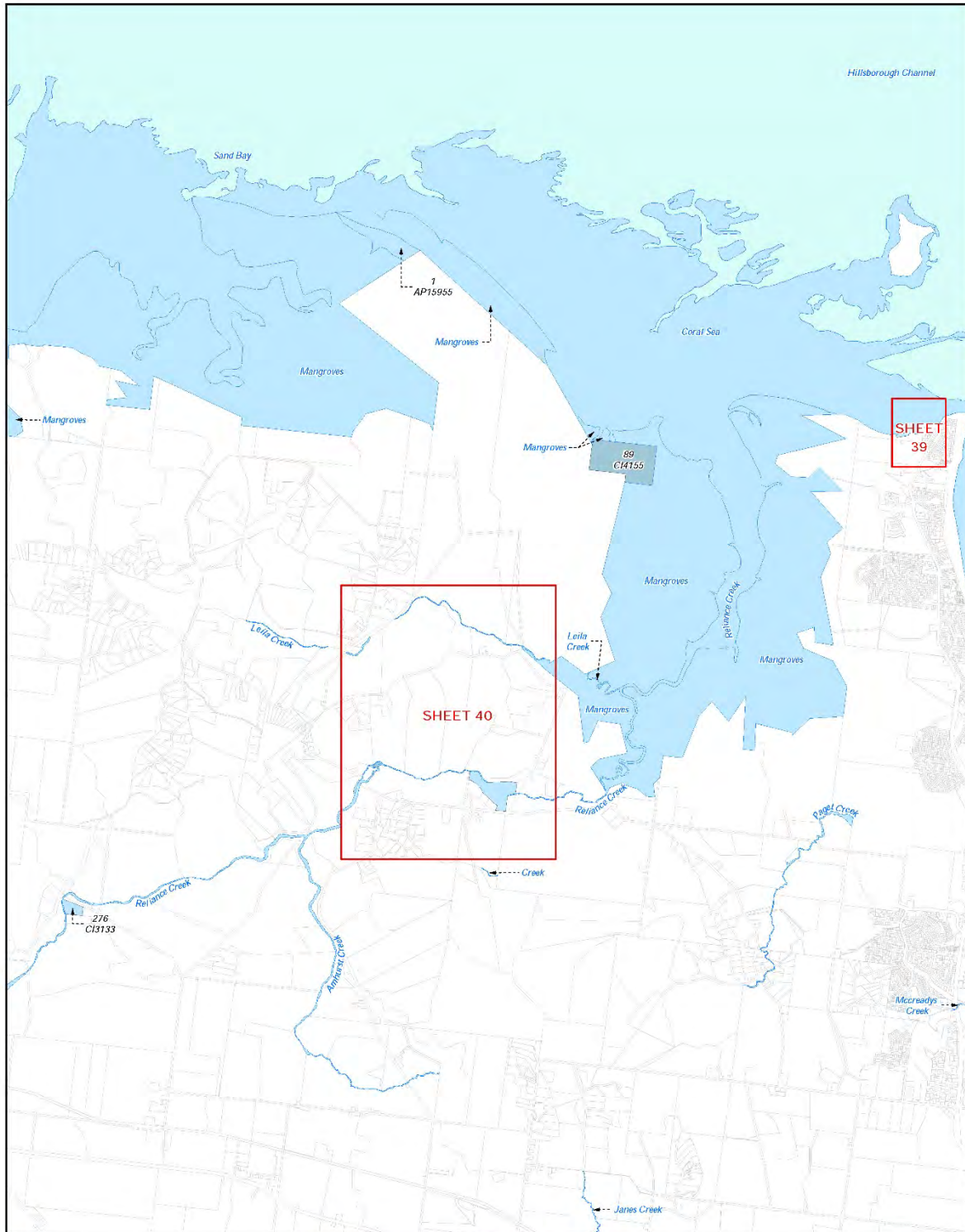
SHEET KEY

- C -



Document Path: K:\CLAIM\MAP\2013\QC13_007_Yuwibara People\Determination_Map\ALT_DETERMINATION_MAP_AMENDED_BOYMXDQC13_07_Yuwibara_People_ASP_Determination_Pages_verB.mxd

NATIVE TITLE DETERMINATION		 1:1,000  0 0.008 0.015 0.024 0.032 Kilometers	 SHEET KEY
LEGEND <ul style="list-style-type: none"> Schedule 4, Part 1 – Exclusive Areas Schedule 4, Part 2 – Non-Exclusive Areas Schedule 4, Part 3 – Areas which may be Exclusive or Non-Exclusive Schedule 4, Part 4 – Sea Areas Areas where the determination takes effect upon the registration of the Yuwibara People Interim Indigenous Land Use Agreement External boundary DCDS 	<p style="text-align: center;">QUD12/2019 Yuwibara People (QC2013/007) - Sheet 37 of 111</p> <p style="font-size: small;">Consultation Land Tenure Information obtained from the Digital Cadastral Data Base (July 2020). Department of Natural Resources, Mines & Energy, Brisbane. The Land Registry is the Department of Natural Resources, Mines & Energy's web portal for the registration of tenures.</p> <p style="font-size: x-small;">Features, names and positions may have been compiled from available information. It is possible that errors or omissions have occurred. While every care is taken to ensure the accuracy of this data, the Department of Natural Resources, Mines & Energy does not warrant the accuracy, reliability, completeness or suitability for any particular purpose and disclaims all responsibility and all liability (including without limitation, liability for negligence) for any injuries, expenses, losses, damages, or claims of any kind, or consequences that may be incurred as a result of the data being inaccurate or incomplete in any way or for any reason.</p> <p style="font-size: x-small;">Copyright protected. It is unlawful to copy or reproduce any material for any purpose without the prior written permission of the State of Queensland, Department of Natural Resources, Mines & Energy.</p> <p style="font-size: x-small;">All enquiries: The Manager, Topographic Data, Imagery & Mapping, Department of Natural Resources, Mines & Energy, GPO Box 2424, Brisbane, QLD 4000.</p> <p style="font-size: x-small;">Produced by the Department of Natural Resources, Mines & Energy © The State of Queensland (Department of Natural Resources, Mines & Energy) January 2020</p>		



Document Path: K:\CLAI\MMAP\2013\03\13_007\Yuwibara People\Determination_Map\ALI_DETERMINATION_MAP_AWENDED_BDYMXXDIOC13_07_Yuwibara_People_A3?_Determination_Pages_verB.mxd

LEGEND

- Schedule 4, Part 1 – Exclusive Areas
- Schedule 4, Part 2 – Non-Exclusive Areas
- Schedule 4, Part 3 – Areas which may be Exclusive or Non-Exclusive
- Schedule 4, Part 4 – Sea Areas
- Areas where the determination takes effect upon the registration of the Yuwibara People Interim Indigenous Land Use Agreement
- External boundary
- DCDB

NATIVE TITLE DETERMINATION

QUD12/2019 Yuwibara People (QC2013/007) - Sheet 38 of 111

Correlation of Land Tenure Information obtained from the Digital Cadastral Data Base (July 2020). Department of Natural Resources, Mines & Energy, Brisbane. The Land Registry is the Department of Natural Resources, Mines & Energy's web portal for information on titles.

Feature names shown on this map have been checked from available information. It is possible that errors and omissions have occurred. We warrant only in relation to ensure the accuracy of the data, the Department of Natural Resources, Mines & Energy and/or our staff do not accept any liability for any loss or damage, or for any particular purpose and disclaims all responsibility and liability (including without limitation, for negligence) for a failure, omission, error, inaccuracy, or a delay in the delivery of any information. It will be treated as a result of the data being used or the information being used for any purpose.

Copyright protected in its publication. Except for purposes permitted by the Copyright Act 1968, reproduction by any means (photocopying, electronic, mechanical, recording or otherwise) is prohibited without the prior written permission of the Department of Natural Resources, Mines & Energy.

All enquiries: The Manager, Topographic Data, Imagery & Mapping, Department of Natural Resources, Mines & Energy, GPO Box 2424, Brisbane, QLD 4000.

Produced by the Department of Natural Resources, Mines & Energy
 © The State of Queensland (Department of Natural Resources, Mines & Energy) January 2020.

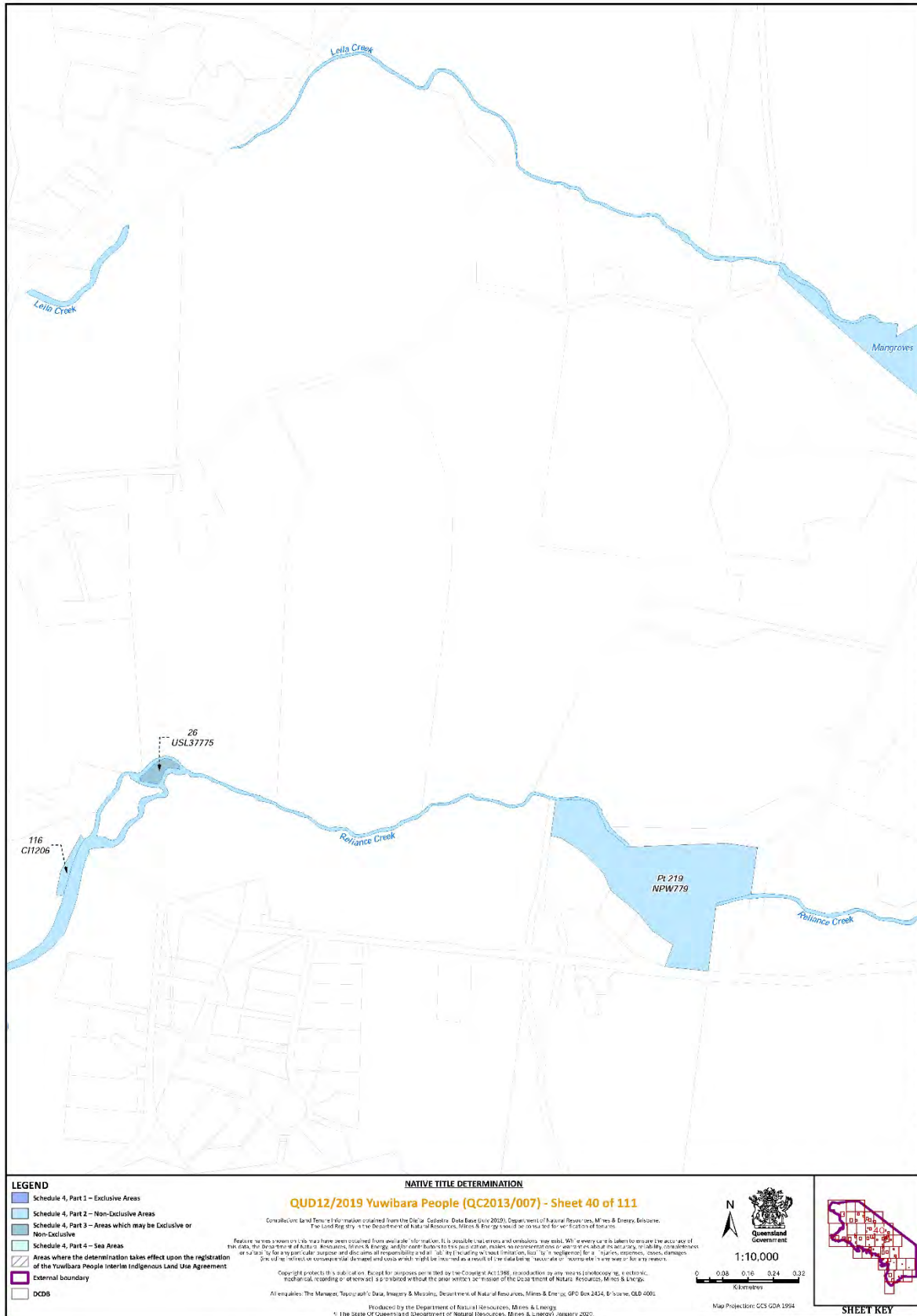
1:45,000

Map Projection: GCS GDA 1994

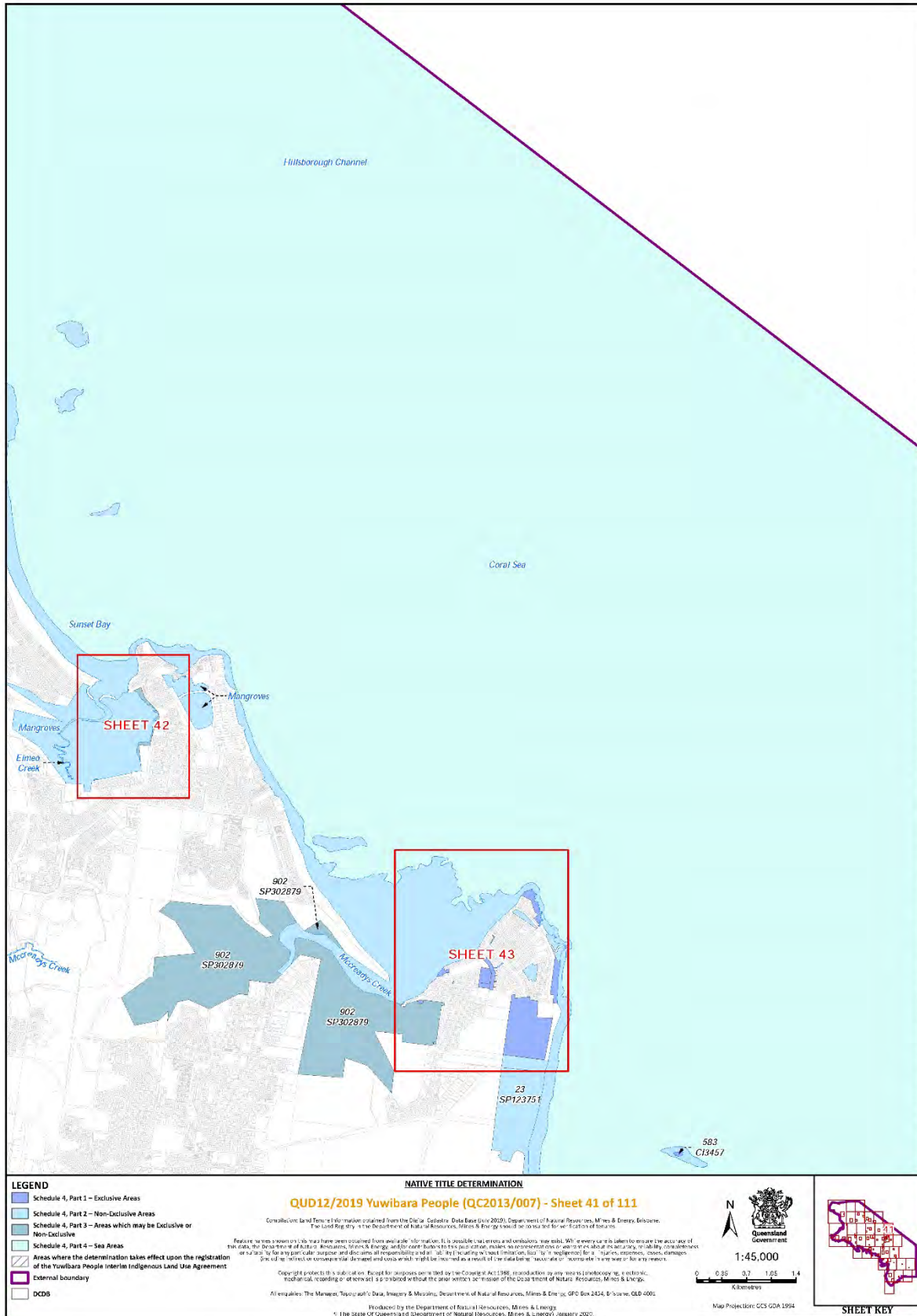
SHEET KEY



Document Path: K:\CLAI\MMAP\2013\QC13_007\Yuwbara People\Determination_Map\ALI_DETERMINATION_MAP_AWENDEID_BDY\MMXDIOC13_01_Yuwibara_People_A3?_Determination_Pages_verB.mxd

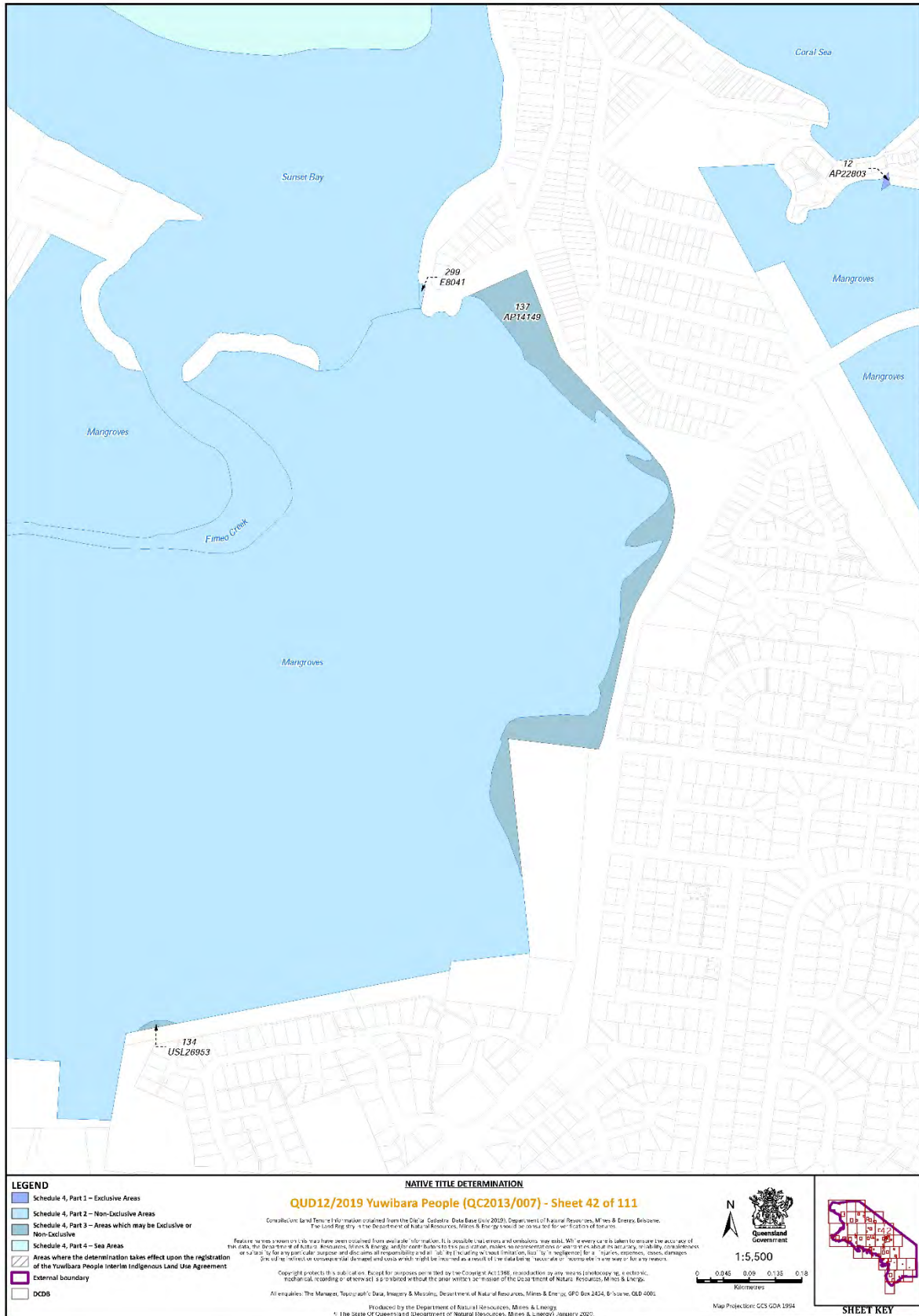


Document Path: K:\CLAI\MMAP\2013\QCD13_007\Yuwibara People\Determination_Map\ALI_DETERMINATION_MAP_AWENDEED_BDY\MMXD\QCD13_007_Determination_Pages_verB.mxd

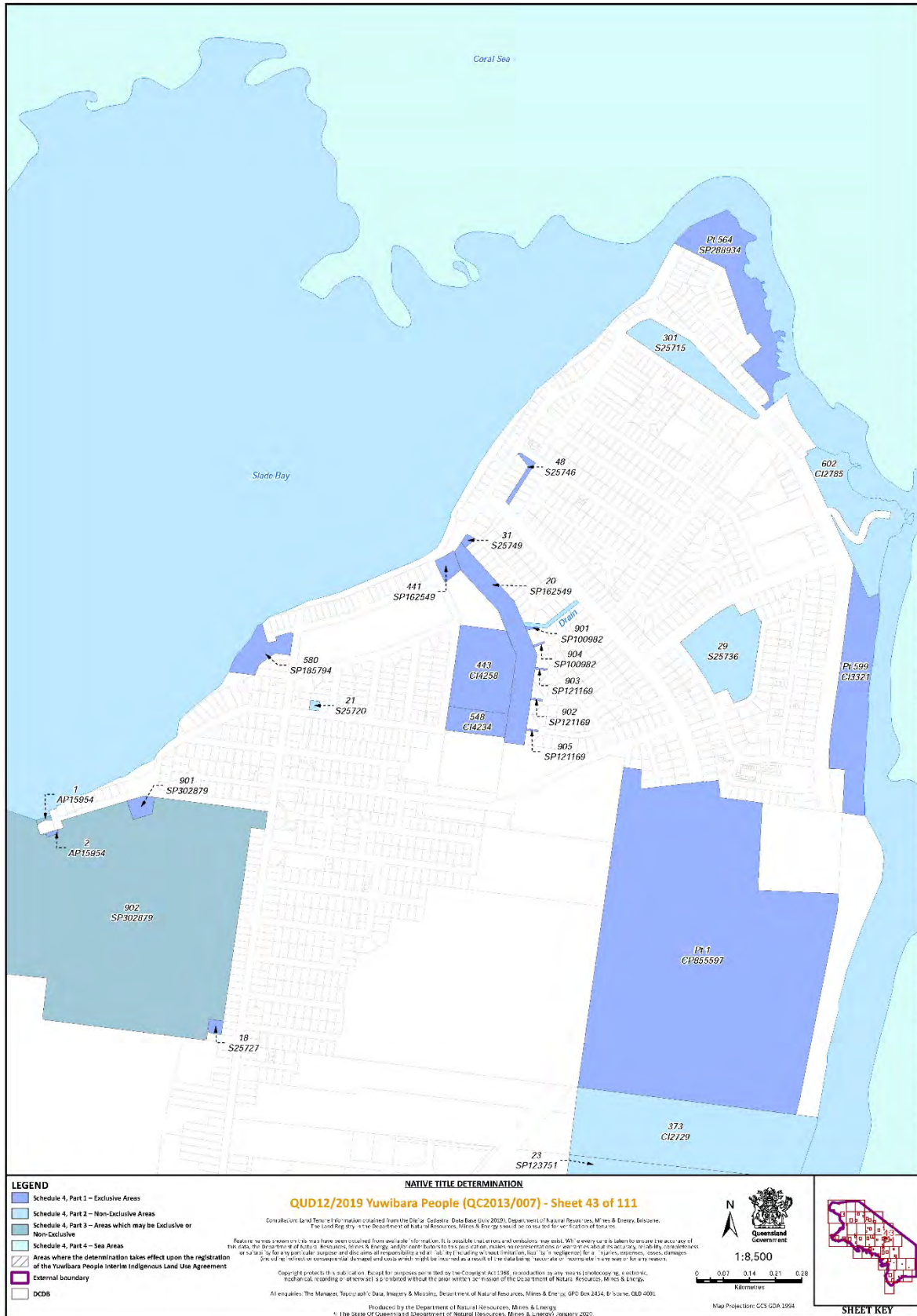


Document Path: K:\CLAI\MMAP\2013\QCD13_007\Yuwibara People\Determination_Map\ALI_DETERMINATION_MAP_AWENDEED_BDY\MMXDQC13_01_Yuwibara_People_A3?_Determination_Pages_verB.mxd

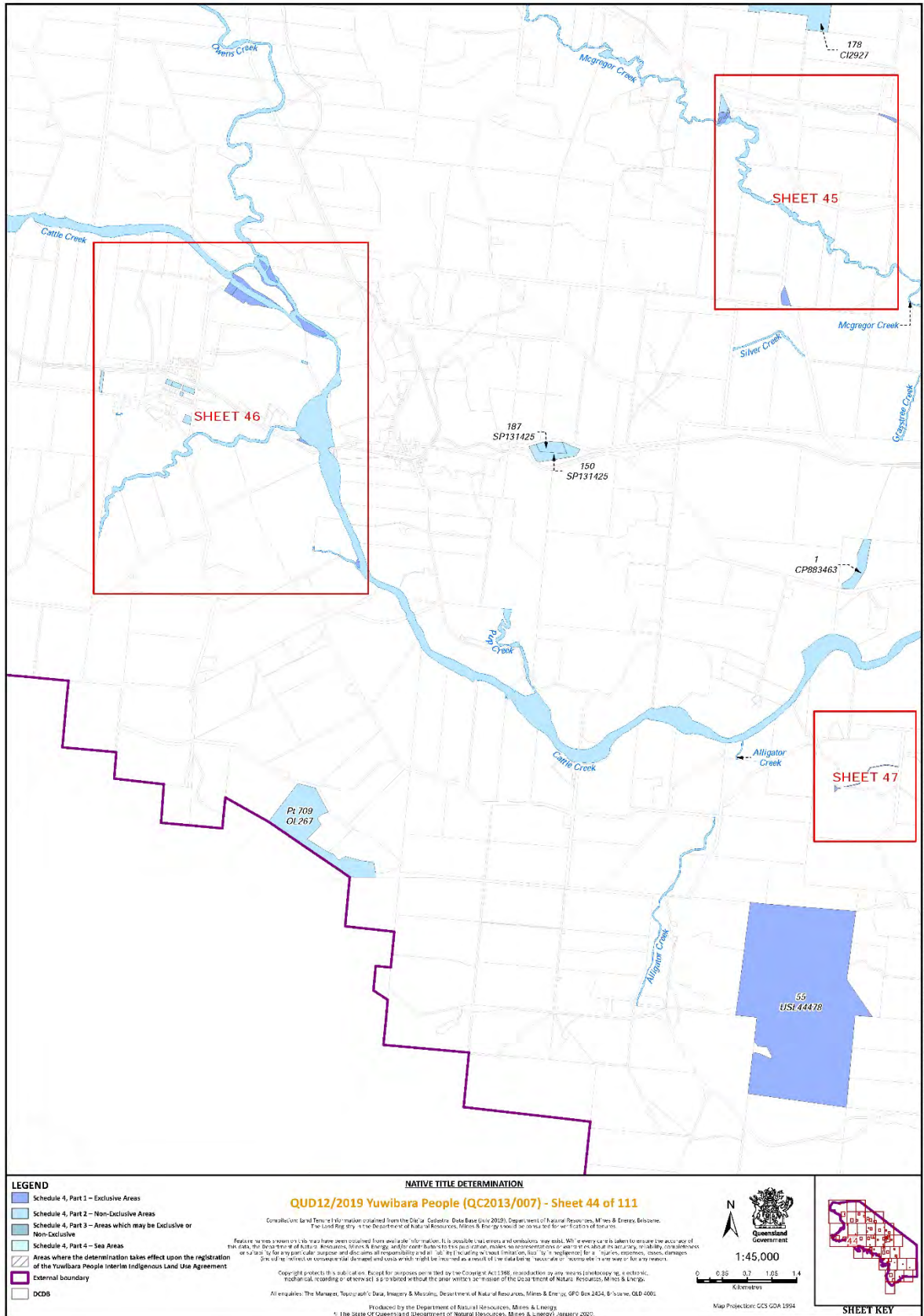
- CV -

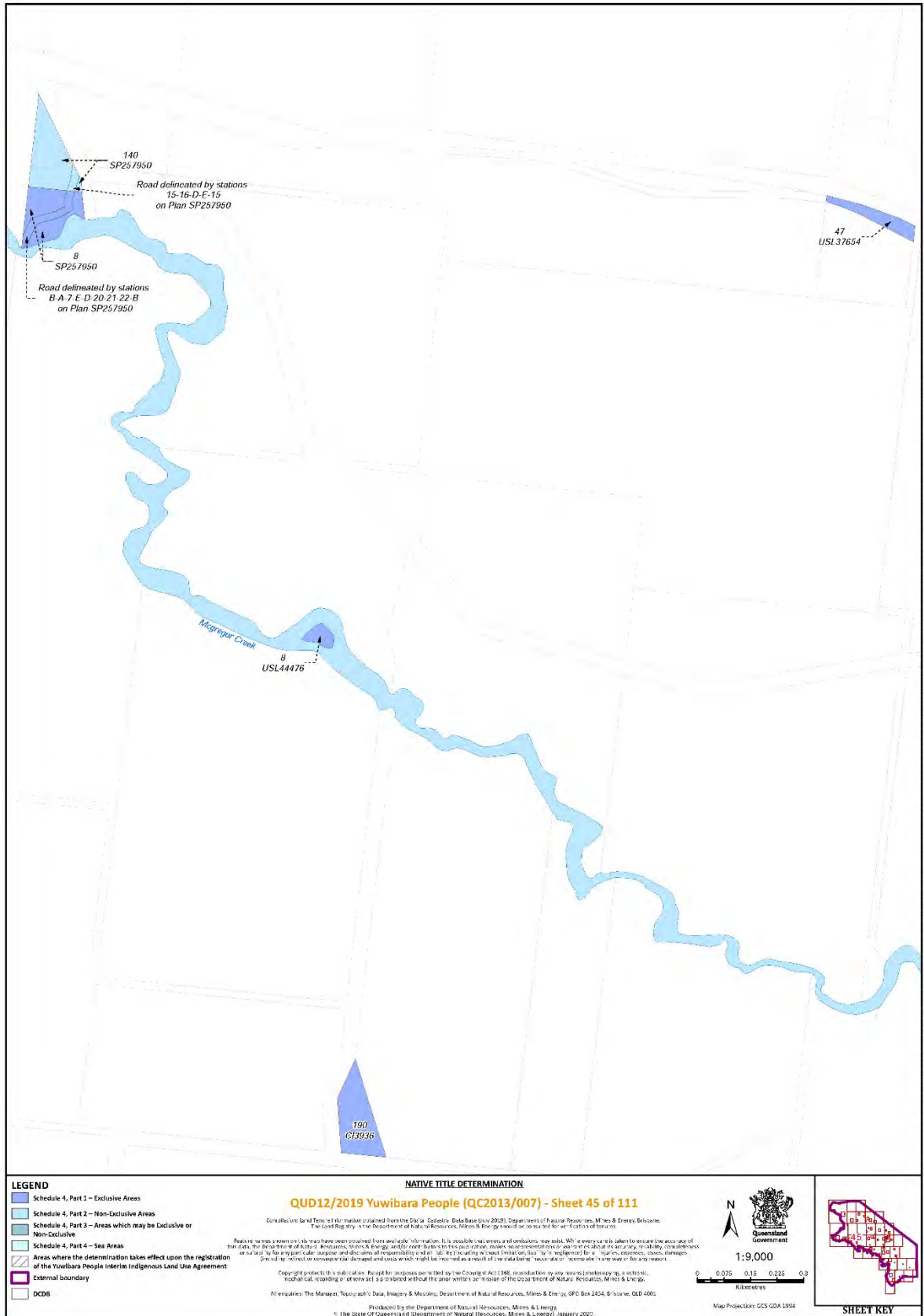


Document Path: K:\CLAI\MMAP\2013\QCD13_007\Yuwibara People\Determination_Map\ALI_DETERMINATION_MAP_AWENDEID_BDY\MMXDQC13_007_Determination_Pages_verB.mxd

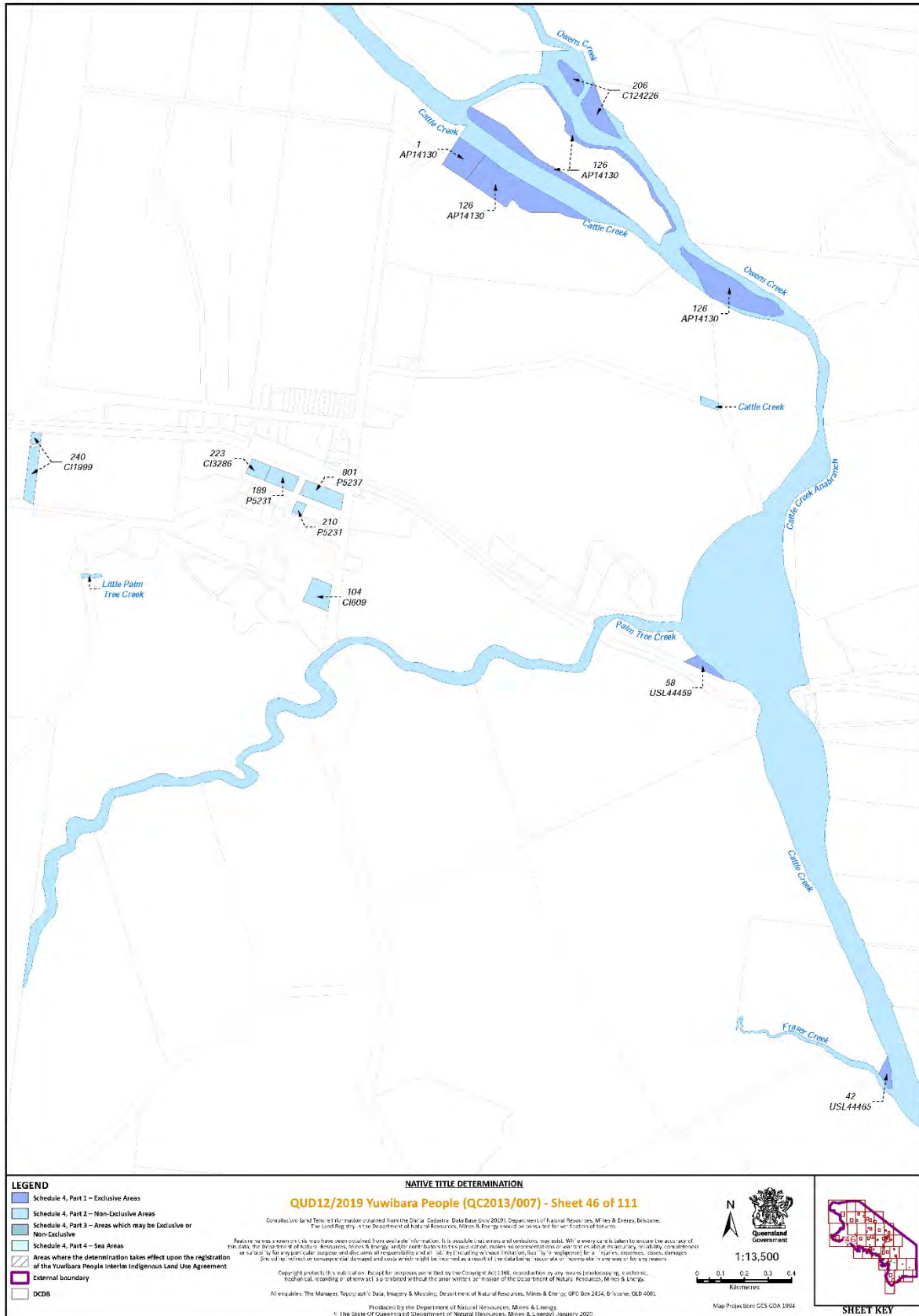


Document Path: K:\C\LA\MMAP\2013\QCD13_007_Yuwibara People\Native Title Determination_Map\ALL_DETERMINATION_MAP_AWENDED_BDYMMXDQC13_07_Yuwibara_People_A3?_Determination_Pages_verB.mxd






Document Path: K:\CLAI\MMAP\2013\QC13_007\Yuwibara People\Determination_Map\ALI_DETERMINATION_MAP_AWENDEID_BDY\MMXDIOC13_01_Yuwibara_People_A3P_Determination_Pages_verB.mxd

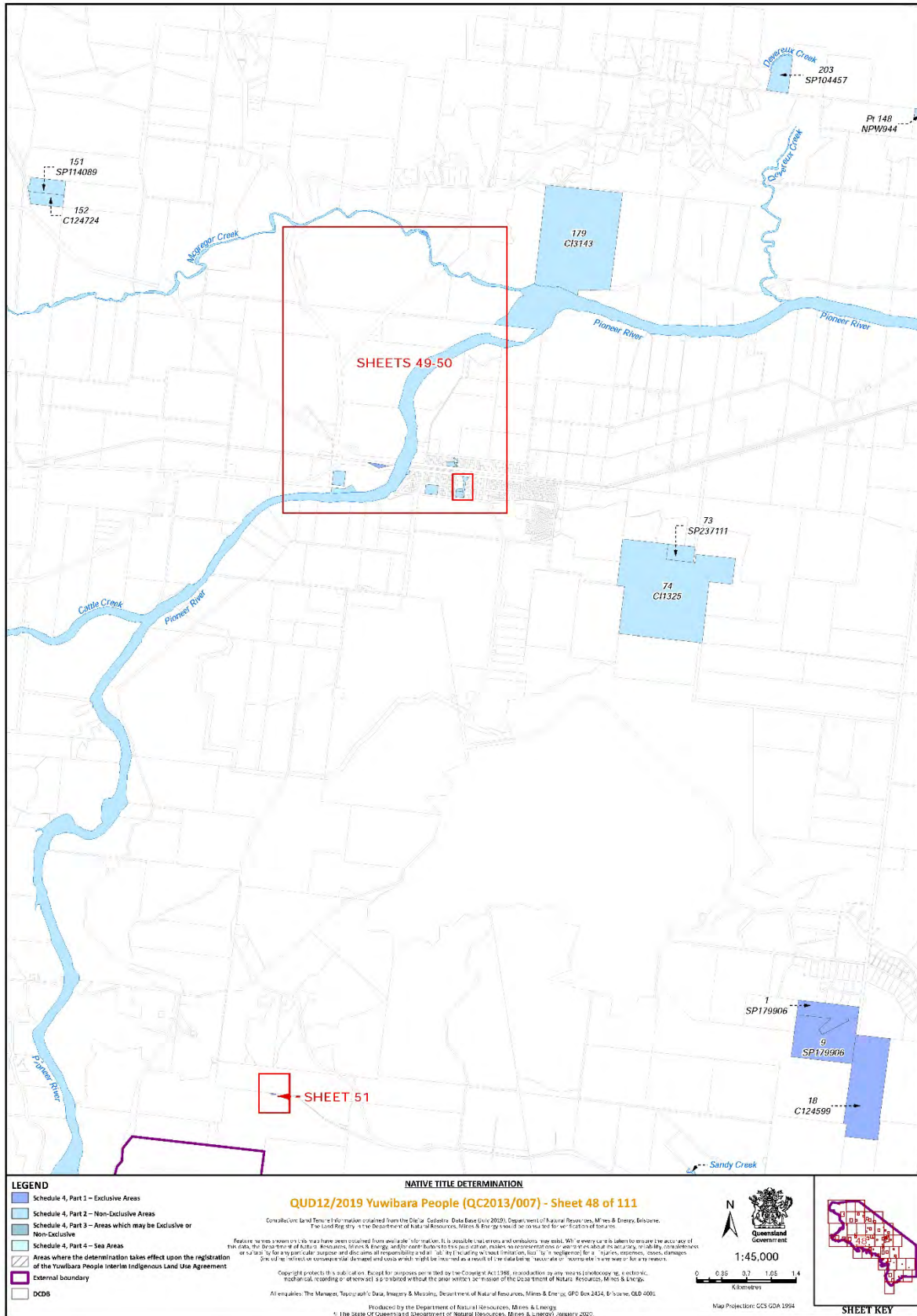


Document Path: K:\CLAI\MMAP\2013\QC13_007\Yuwibara People\Determination_Map\ALI_TERMINATION_MAP_AWENDEED_BDY\MMXDQC13_01_Yuwibara_People_A3?_Determination_Pages_verB.mxd

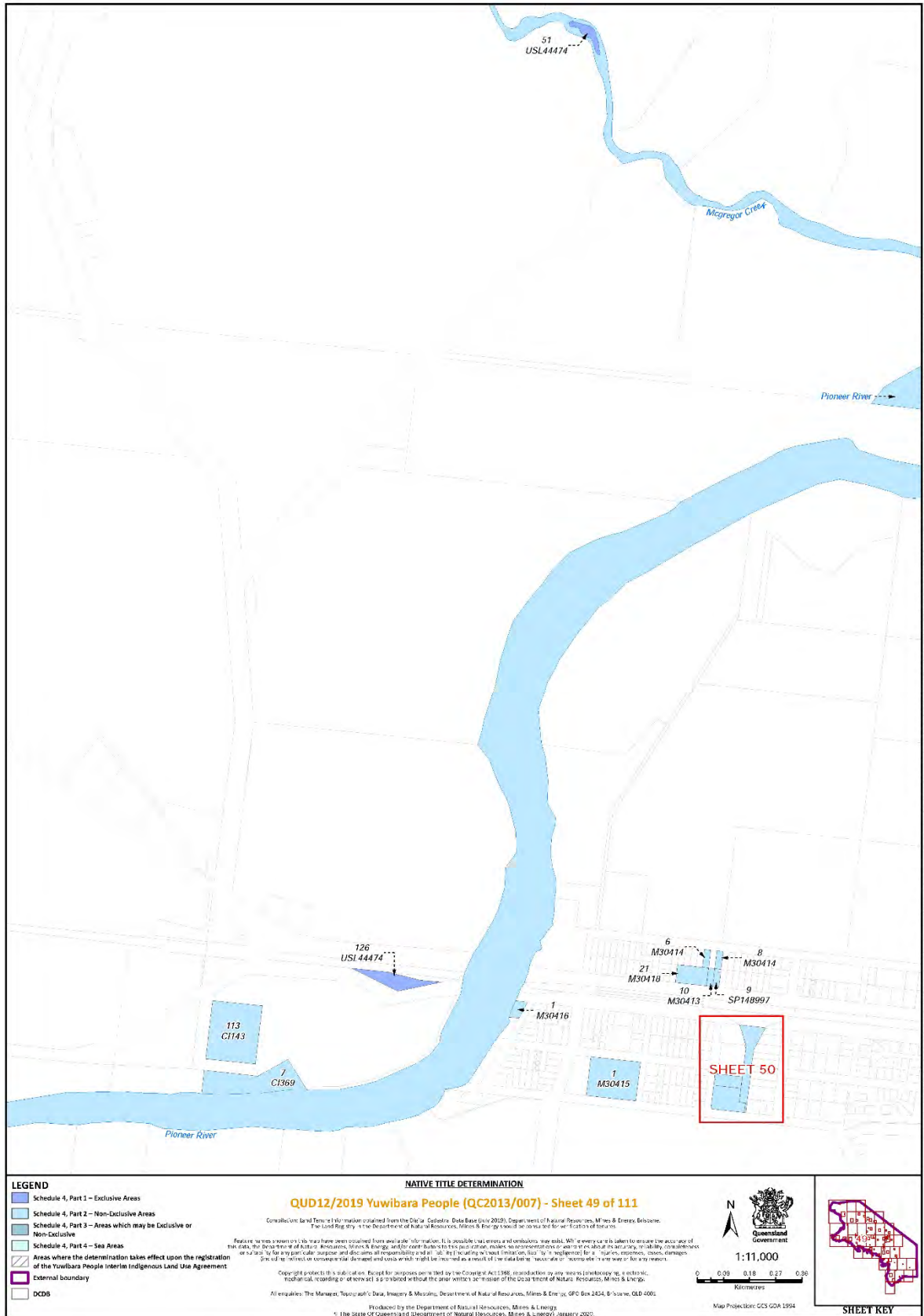
- CX -



Document Path: K:\CLAI\MMAP\2013\QC13_007\Yuwibara People\Determination_Map\ALI_DETERMINATION_MAP_AWENDEED_BDY\MMXD\QC13_07_Yuwibara_People_A3?_Determination_Pages_verB.mxd

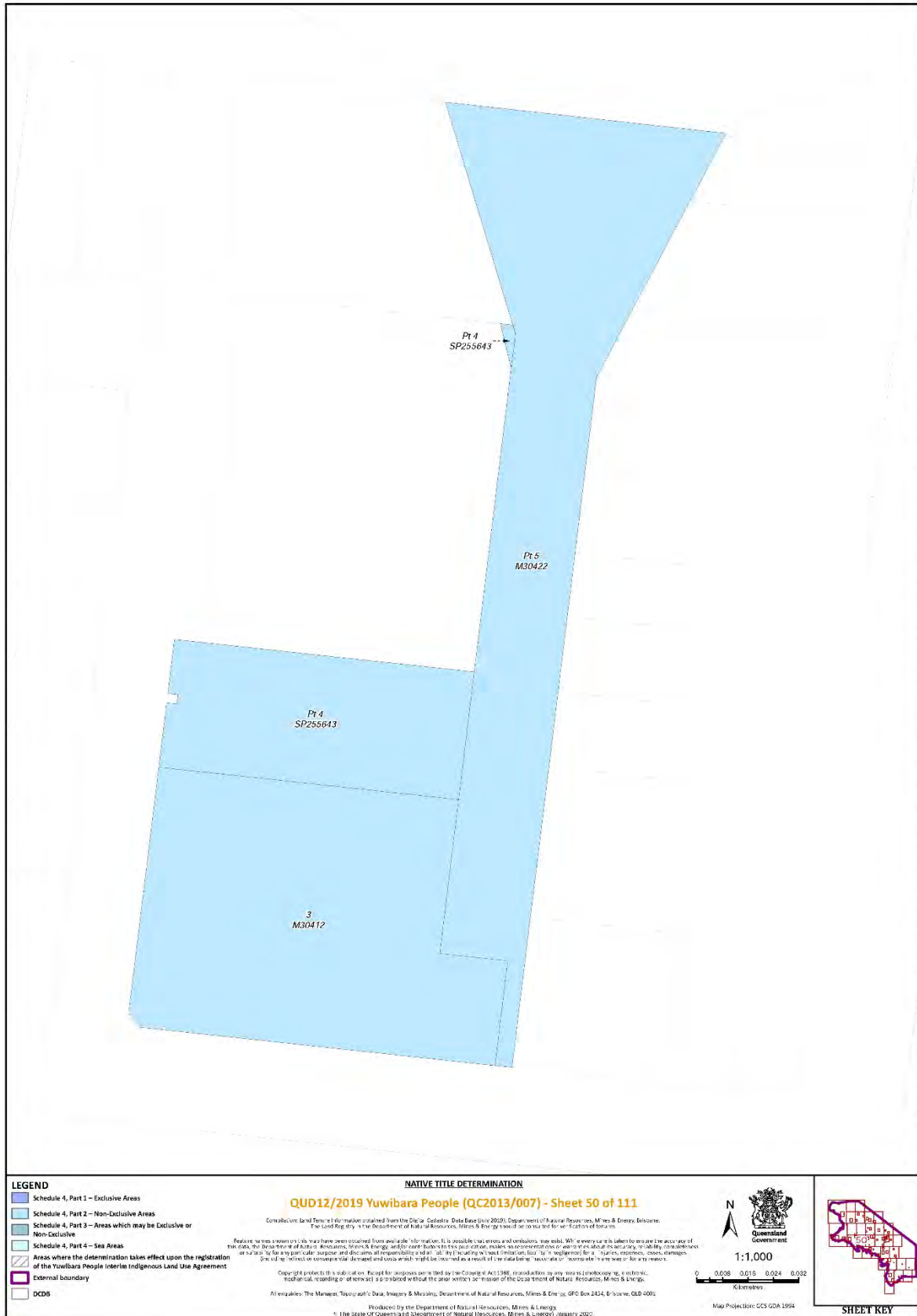


Document Path: K:\CLAI\MMAP\2013\QCD13_007\Yuwibara People\Determination_Map\ALL_DETERMINATION_MAP_AWENDEED_BDYM\XDC13_07_Yuwibara_People_A3?_Determination_Pages_verB.mxd




Document Path: K:\CLAI\MMAP\2013\QC13_007\Yuwibara People\Determination_Map\ALI_DETERMINATION_MAP_AWENDEID_BDY\MMXDQC13_007_Determination_Pages_verB.mxd

- cxiii -

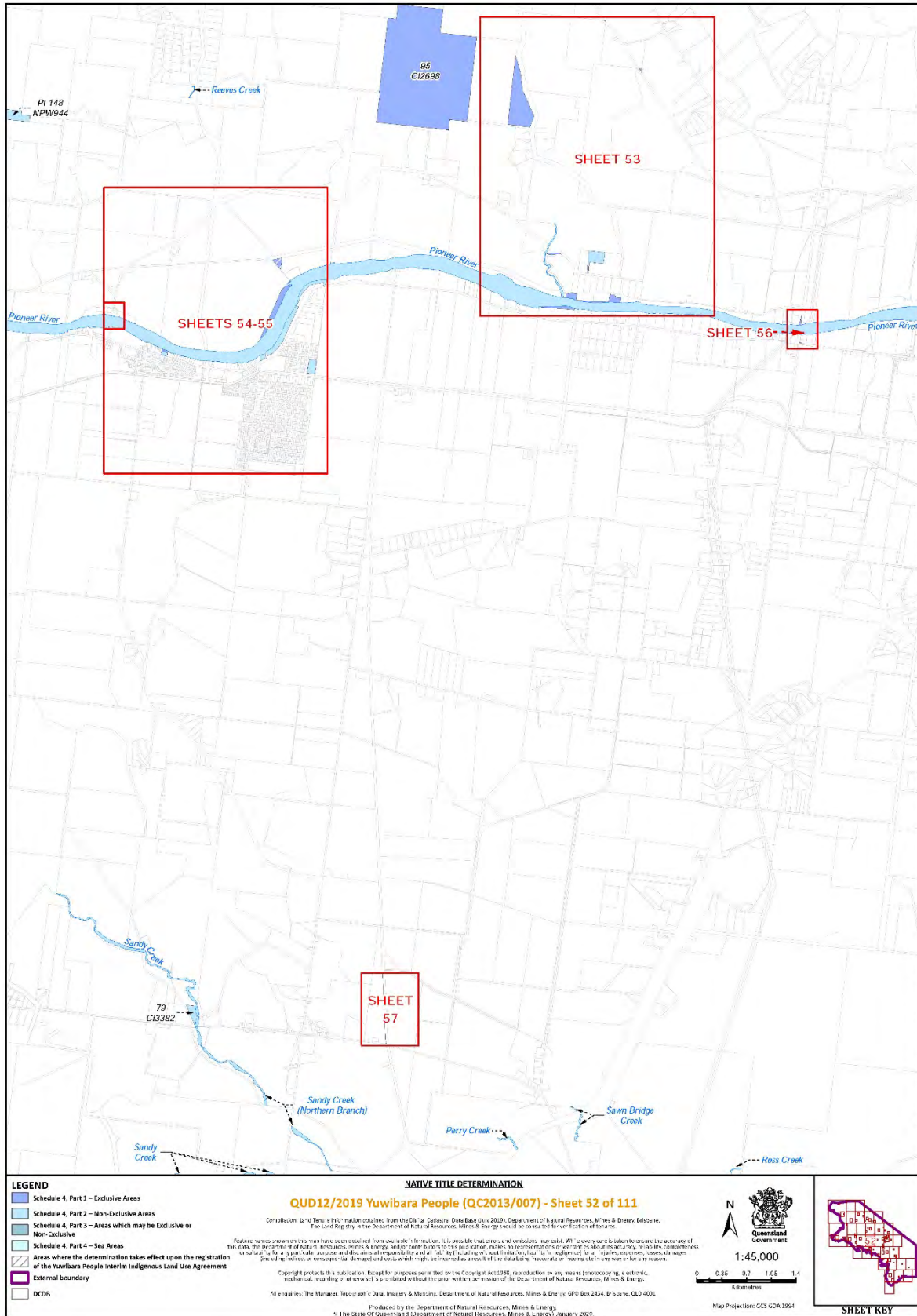


Document Path: K:\CLAI\MMAP\2013\QC13_007\Yuwibara People\Determination_Maps\ALI_DETERMINATION_MAP_AWENDEED_BDY\MXD\QC13_007_Determination_Pages_verB.mxd



Document Path: K:\CLAIM\MAP\2013\QCD13_007\Yuwibara People\Delimitation_Map\ALI_DETERMINATION_MAP_AWENDEED_BDY\WXD\QCD13_07_Yuwibara_People_A32_Determination_Pages_verB.mxd

- CXV -



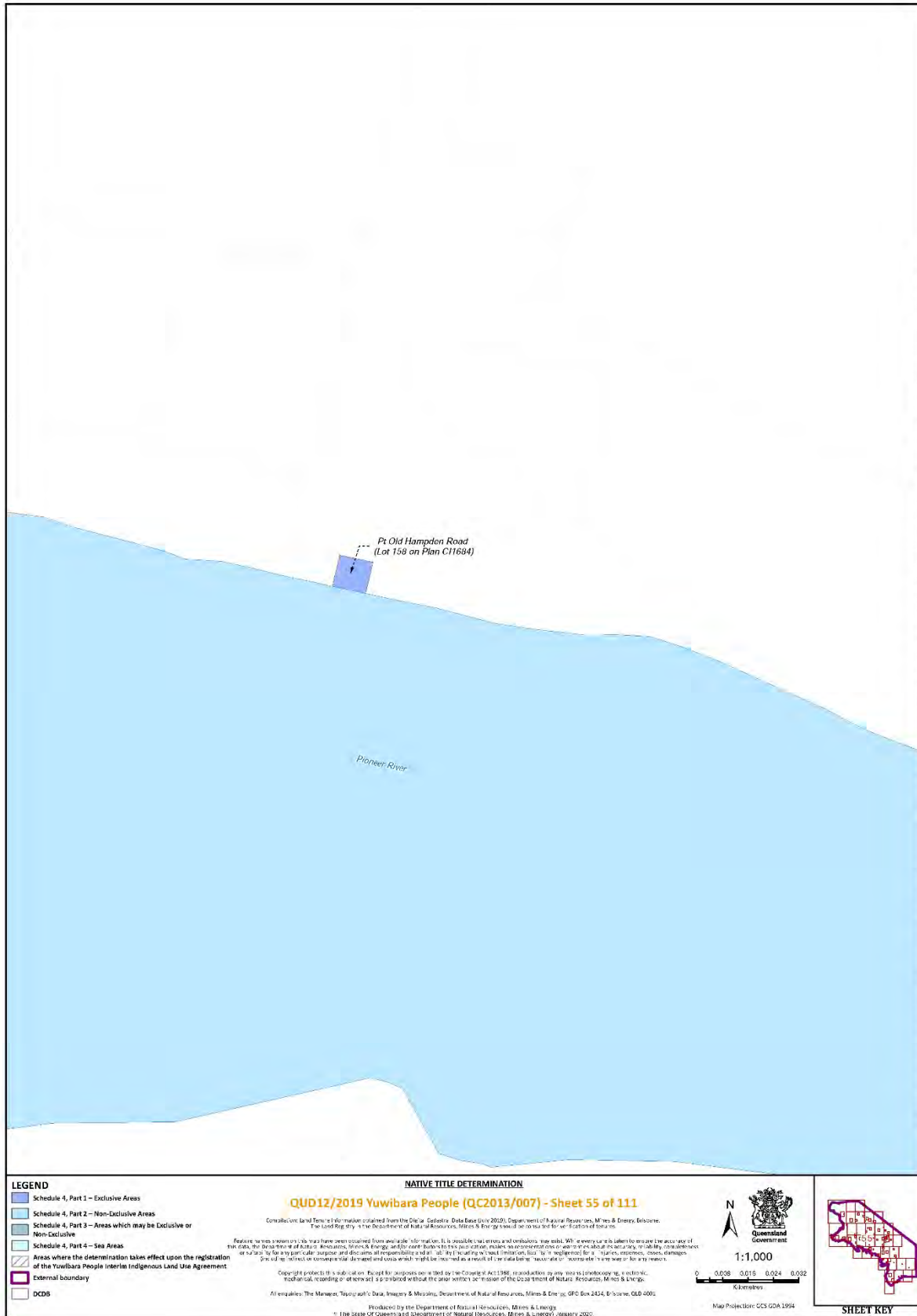
Document Path: K:\CLAI\MMAP\2013\QC13_007\Yuwibara People\Determination_Map\ALI_DETERMINATION_MAP_AWENDEI_BDY\MMXDQC13_007\Yuwibara_People_A3?_Determination_Pages_verB.mxd



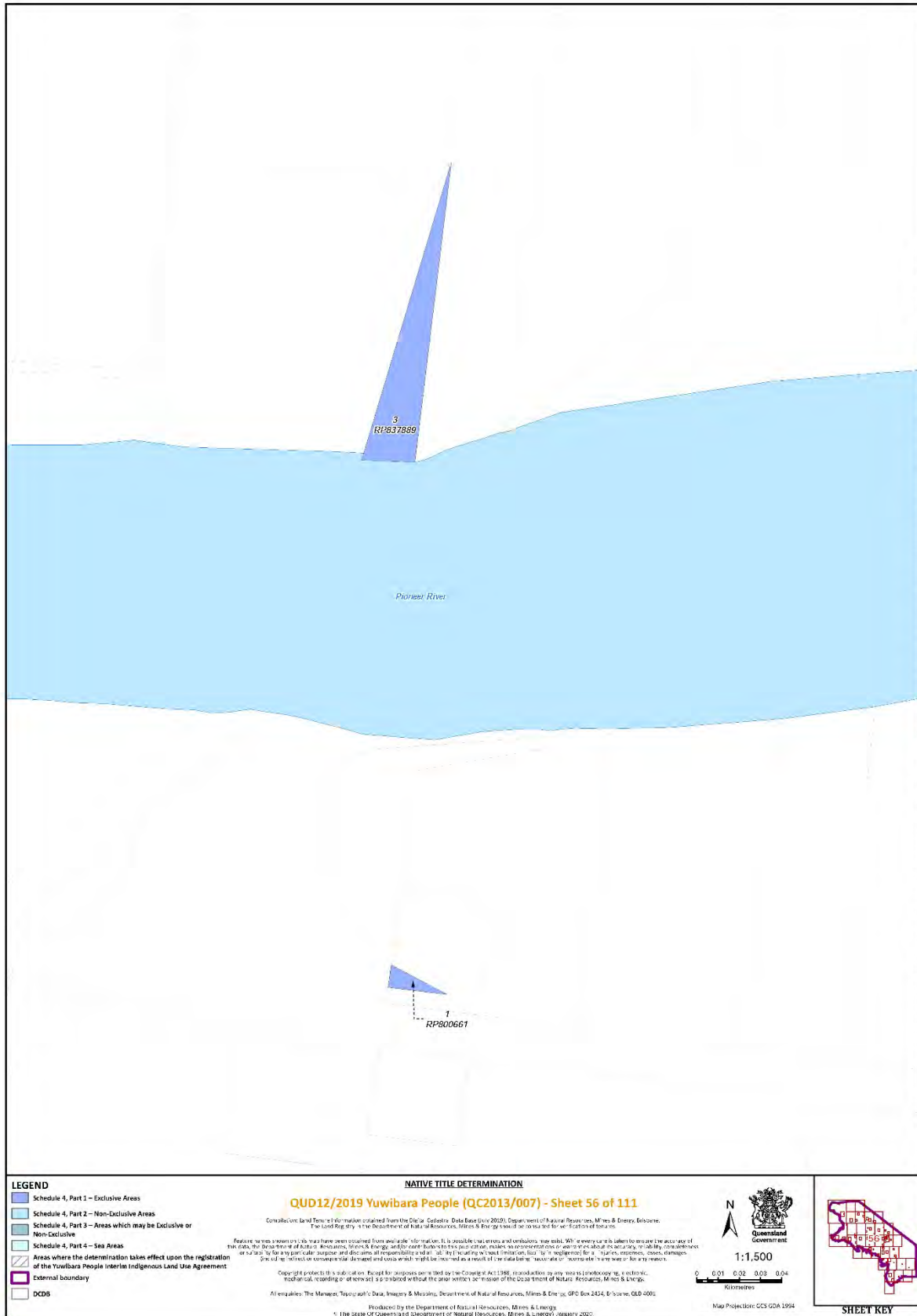
Document Path: K:\CLAI\MMAP\2013\QC13_007\Yuwibara People\Determination_Maps\ALI_DETERMINATION_MAP_AWEMDED_BDYM\XD\QC13_01_Yuwibara_People_A3?_Determination_Pages_verB.mxd



Document Path: K:\CLAI\MMAP\2013\QC13_007\Yuwibara People\Determination_Map\ALI_DETERMINATION_MAP_AWEMDED_BDY\MMXDQC13_07_Yuwibara_People_A3?_Determination_Pages_verB.mxd




Document Path: K:\CLAI\MMAP\2013\QC13_007\Yuwibara People\Determination_Map\ALI_DETERMINATION_MAP_AWEINDED_BDY\MMXD\QC13_007_Yuwibara_People_A3?_Determination_Pages_verB.mxd



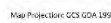



Document Path: K:\CLAI\MMAP\2013\QC13_007\Yuwibara People\Determination_Map\ALI_DETERMINATION_MAP_AWENDEED_BDY\MMXD\QC13_007_Yuwibara_People_A3?_Determination_Pages_verB.mxd

- CXX -



Document Path: K:\CLAI\MMAP\2013\QCD13_007\Yuwibara People\Determination_Map\ALI_DETERMINATION_MAP_AWENDED_BDY\MMXDQ13_07_Yuwibara_People_A32_Determination_Pages_verB.mxd

<p>LEGEND</p> <ul style="list-style-type: none"> Schedule 4, Part 1 – Exclusive Areas Schedule 4, Part 2 – Non-Exclusive Areas Schedule 4, Part 3 – Areas which may be Exclusive or Non-Exclusive Schedule 4, Part 4 – Sea Areas Areas where the determination takes effect upon the registration of the Yuwibara People Interim Indigenous Land Use Agreement External boundary DCDB 	<p>NATIVE TITLE DETERMINATION</p> <p>QUD12/2019 Yuwibara People (QC2013/007) - Sheet 57 of 111</p> <p><small>Corralcreek Land Tenure Information obtained from the Digital Cadastral Data Base (July 2020), Department of Natural Resources, Mines & Energy, Brisbane. The Land Registry is the Department of Natural Resources, Mines & Energy and is to be used for information only.</small></p> <p><small>Feature names shown on this map have been obtained from available information. It is possible that errors and omissions have occurred. We warrant only to ensure the accuracy of the data for the purposes of Native Resources, Mines & Energy and/or other purposes. This information should not be used for any other purpose, including planning, or liability considerations, or claims for any particular purpose and disclaims all responsibility and all liability (including without limitation, loss of or damage to property, income, contracts, employment, or other rights or interests) or consequences that may result from the use of this information. Users should refer to the user guide for any details.</small></p> <p><small>Copyright protected publication. Except for purposes permitted by the Copyright Act 1968, reproduction by any means (photocopying, electronic, mechanical, recording or otherwise) is prohibited without the prior written permission of the Department of Natural Resources, Mines & Energy.</small></p> <p><small>All enquiries: The Manager, Topographic Data, Imagery & Mapping, Department of Natural Resources, Mines & Energy, GPO Box 2424, Brisbane, QLD 4000.</small></p> <p><small>Produced by the Department of Natural Resources, Mines & Energy © The State of Queensland (Department of Natural Resources, Mines & Energy) January 2020</small></p>	<div style="text-align: center;">  <p>1:2,800</p>  <p>0 0.02 0.04 0.05 0.08 Kilometres</p> </div> <div style="text-align: center;">  <p>Map Projection: GCS GDA 1994</p> </div> <div style="text-align: center;">  <p>SHEET KEY</p> </div>
--	--	--



Document Path: K:\CLAI\MMAP\2013\QC13_007\Yuwarba People\Determination_Map\ALI_DETERMINATION_MAP_AWENDEID_BDY\MMXDIOC13_07_Yuwarba_People_A3?_Determination_Pages_verB.mxd

LEGEND

- Schedule 4, Part 1 – Exclusive Areas
- Schedule 4, Part 2 – Non-Exclusive Areas
- Schedule 4, Part 3 – Areas which may be Exclusive or Non-Exclusive
- Schedule 4, Part 4 – Sea Areas
- Areas where the determination takes effect upon the registration of the Yuwibara People Interim Indigenous Land Use Agreement
- External boundary
- DCDB

NATIVE TITLE DETERMINATION

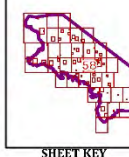

QUD12/2019 Yuwibara People (QC2013/007) - Sheet 58 of 111

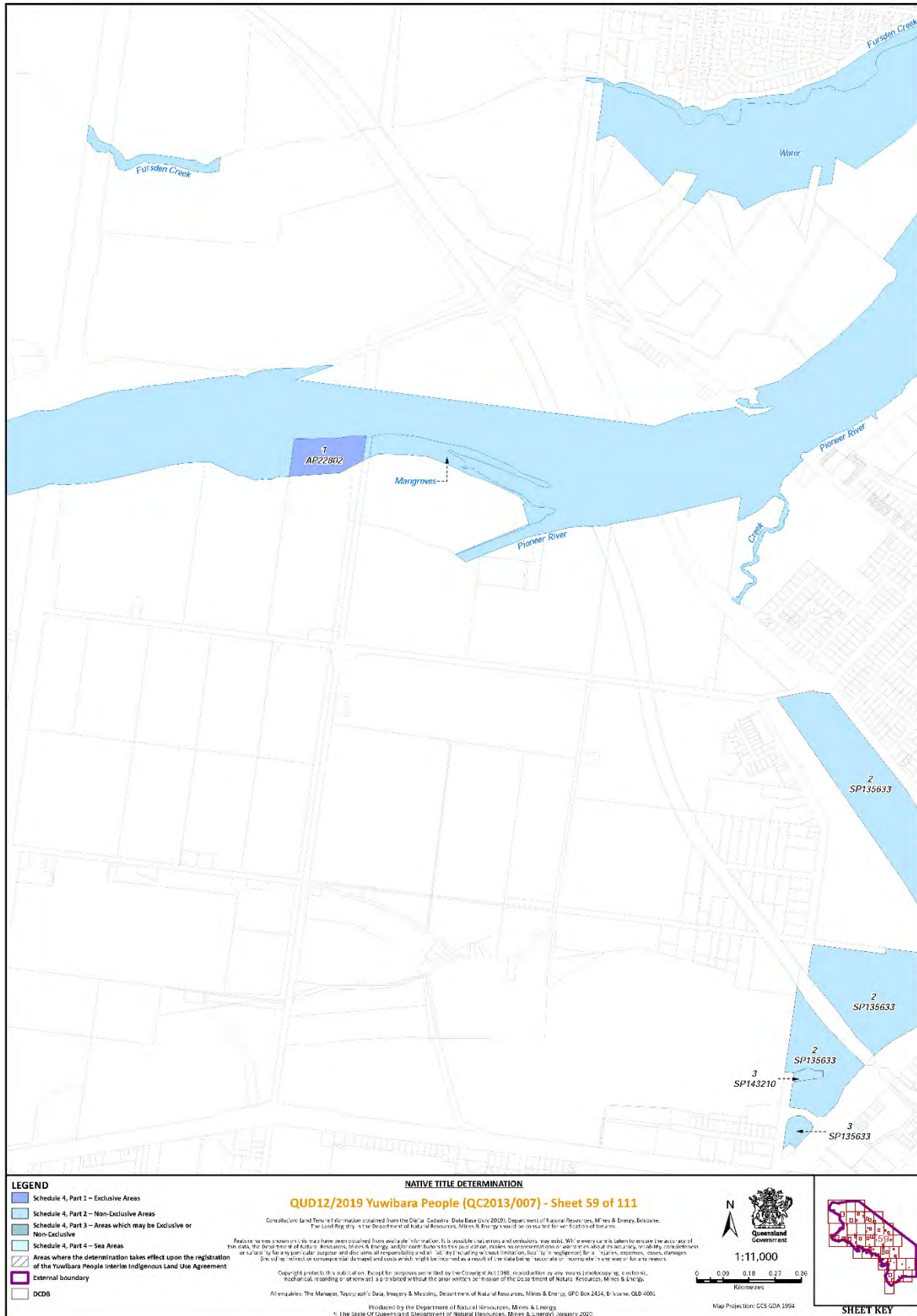
Correlation: Land Tenure Information obtained from the Digital Cadastral Data Base (July 2020), Department of Natural Resources, Mines & Energy, Brisbane. The Land Registry is the Department of Natural Resources, Mines & Energy and is to be used for information only.

Features on this map have been created from available information. It is possible that errors and omissions may exist. We encourage you to refer to the original data to ensure the accuracy of the data for the purpose of Resource, Mining & Energy and/or other activities. We do not warrant or give any liability, consequences or a guarantee for any particular purpose and disclaim all responsibility and liability (including without limitation, loss of or damage to property, equipment, loss of data, business interruption, or any other damages) arising from the use of the information provided on this map. It is recommended that you refer to the original data for any further information.

Copyright products in this publication. Except for purposes permitted by the Copyright Act 1968, reproduction by any means (photocopying, electronic, mechanical, recording or otherwise) without the prior written permission of the Department of Natural Resources, Mines & Energy, GPO Box 2424, Brisbane, QLD 4000. All enquiries: The Manager, Topographic Data, Imagery & Mapping, Department of Natural Resources, Mines & Energy, GPO Box 2424, Brisbane, QLD 4000.

Produced by the Department of Natural Resources, Mines & Energy
 © The State of Queensland (Department of Natural Resources, Mines & Energy) January 2020

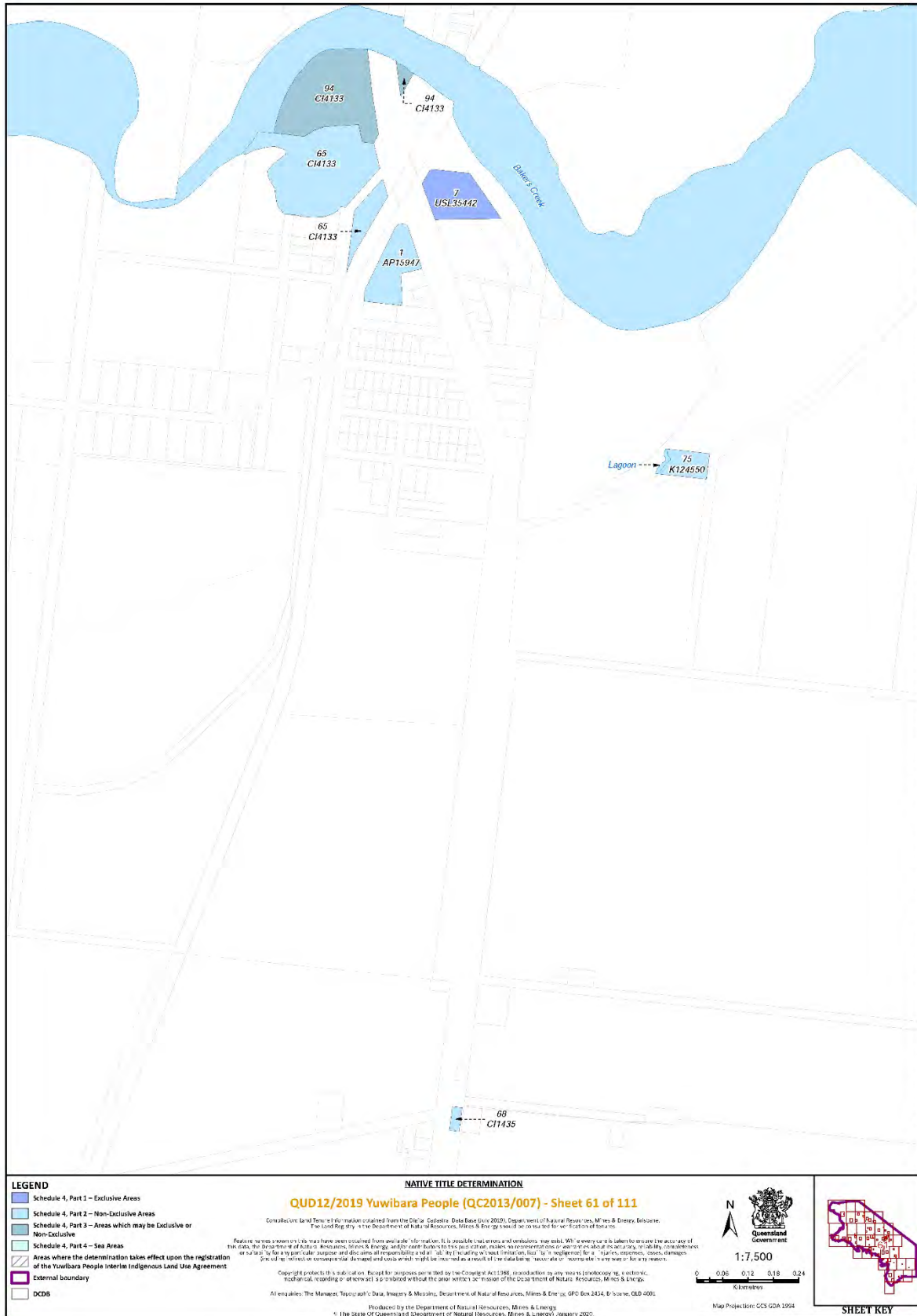




Document Path: K:\CLAI\MMAP\2013\QC13_007\Yuwibara People\Determination_Map\ALI_DETERMINATION_MAP_AWENDEED_BDY\MMXD\QC13_007_Determination_Pages_verB.mxd



- CXXIV -



Document Path: K:\CLAI\MMAP\2013\QC13_007\Yuwibara People\Determination_Map\ALI_DETERMINATION_MAP_AWENDEED_BDY\MMXDIOC13_01_Yuwibara_People_A3?_Determination_Pages_verB.mxd

LEGEND

- Schedule 4, Part 1 – Exclusive Areas
- Schedule 4, Part 2 – Non-Exclusive Areas
- Schedule 4, Part 3 – Areas which may be Exclusive or Non-Exclusive
- Schedule 4, Part 4 – Sea Areas
- Areas where the determination takes effect upon the registration of the Yuwibara People Interim Indigenous Land Use Agreement
- External boundary
- DCDB

NATIVE TITLE DETERMINATION
QUD12/2019 Yuwibara People (QC2013/007) - Sheet 61 of 111



Consultative Land Tenure Information obtained from the Digital Cadastral Data Base (July 2020), Department of Natural Resources, Mines & Energy, Brisbane, The Land Registry, and the Department of Natural Resources, Mines & Energy, Cairns for the locations of tenures.

Feature names shown on this map have been processed from available information. It is possible that errors or omissions may exist. While every care is taken to ensure the accuracy of the data, the Department of Natural Resources, Mines & Energy and/or other bodies responsible for this information, makes no representation or warranty about the accuracy, reliability, completeness or suitability for any particular purpose and disclaims all responsibility and liability (including without limitation, liability for negligence) for any errors, omissions, losses, damages, or a third party's reliance on or use of any information provided. It will be the user's responsibility to ensure that the information is used for the intended purpose.

Copyright protects this publication. Except for purposes permitted by the Copyright Act 1968, reproduction by any means (photocopying, electronic, mechanical, recording or otherwise) is prohibited without the prior written permission of the Department of Natural Resources, Mines & Energy.

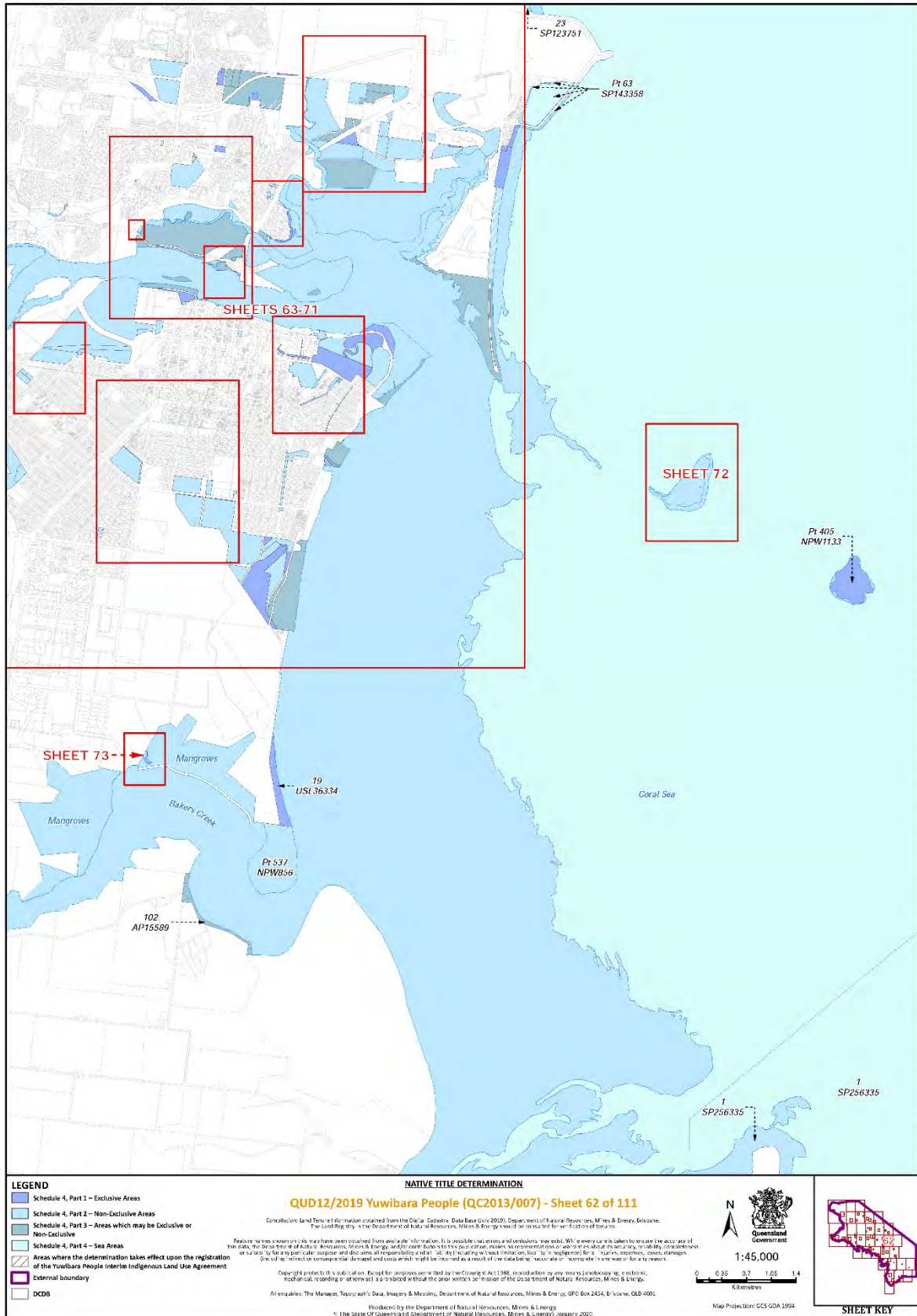
All enquiries: The Manager, Topographic Data, Imagery & Mapping, Department of Natural Resources, Mines & Energy, GPO Box 2424, Brisbane, QLD 4000

Produced by the Department of Natural Resources, Mines & Energy
 © The State of Queensland (Department of Natural Resources, Mines & Energy) January 2020

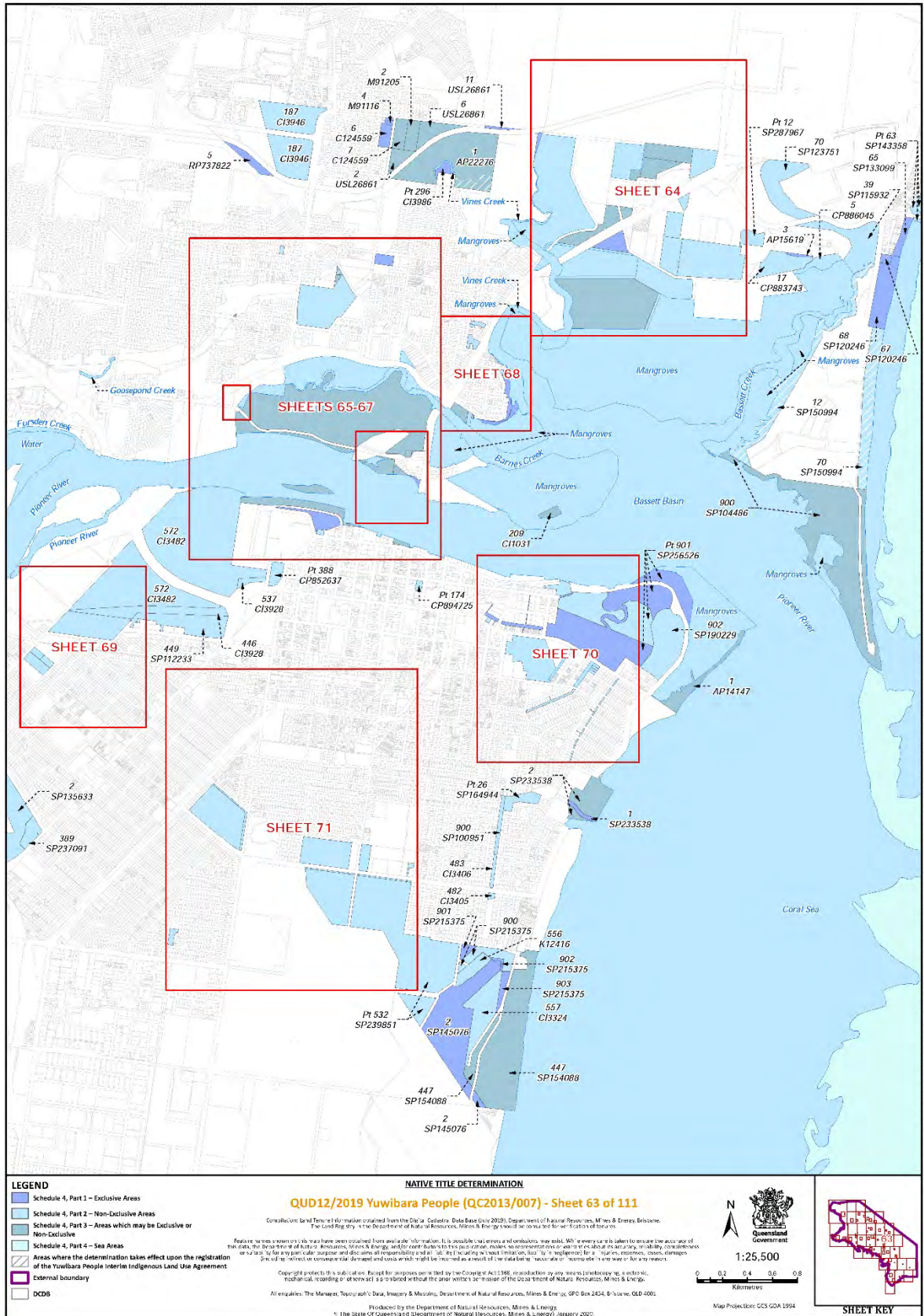

 1:7,500

 Kilometers
 Map Projection: GCS GDA 1984

SHEET KEY





Document Path: K:\CLAI\MMAP\2013\QCD13_007\Yuwibara People\Determination_Map\ALL_DETERMINATION_MAP_AWENDEED_BDY\MMXDQC13_01_Yuwibara_People_A3?_Determination_Pages_verB.mxd



Document Path: K:\CLAI\MMAP\2013\007\Yuwibara People\Determination_Map\ALL_DETERMINATION_MAP_AMENDED_BDY\MXD\QCD13_007_Yuwibara People\Determination_Pages_verB.mxd

LEGEND

- Schedule 4, Part 1 - Exclusive Areas
- Schedule 4, Part 2 - Non-Exclusive Areas
- Schedule 4, Part 3 - Areas which may be Exclusive or Non-Exclusive
- Schedule 4, Part 4 - Sea Areas
- Areas where the determination takes effect upon the registration of the Yuwibara People Interim Indigenous Land Use Agreement
- External boundary
- DCDB

QUD12/2019 Yuwibara People (QC2013/007) - Sheet 63 of 111

Consultation Land Tenure Information obtained from the Digital Cadastral Data Base (July 2020), Department of Natural Resources, Mines & Energy, Brisbane. The Land Registry is the Department of Natural Resources, Mines & Energy's record of land titles for the State of Queensland.

Feature names shown on this map have been obtained from aerial photography. It is possible that errors and omissions may exist. While every care is taken to ensure the accuracy of the data, the Department of Natural Resources, Mines & Energy and/or our contractors do not accept any liability for any errors, omissions, or inaccuracies. The data is for your personal use only and does not constitute any form of professional advice. It is intended for use in conjunction with other information and should not be relied upon for any legal, financial, or other purposes. The Department of Natural Resources, Mines & Energy and/or our contractors do not accept any liability for any errors, omissions, or inaccuracies. The data is for your personal use only and does not constitute any form of professional advice. It is intended for use in conjunction with other information and should not be relied upon for any legal, financial, or other purposes.

Copyright protects this publication. Except for purposes permitted by the Copyright Act 1968, reproduction by any means (photocopying, electronic, mechanical, recording or otherwise) is prohibited without the prior written permission of the Department of Natural Resources, Mines & Energy. QLD 4000.

All enquiries: The Manager, Topographic Data, Imagery & Mapping, Department of Natural Resources, Mines & Energy, GPO Box 2424, Brisbane, QLD 4000.

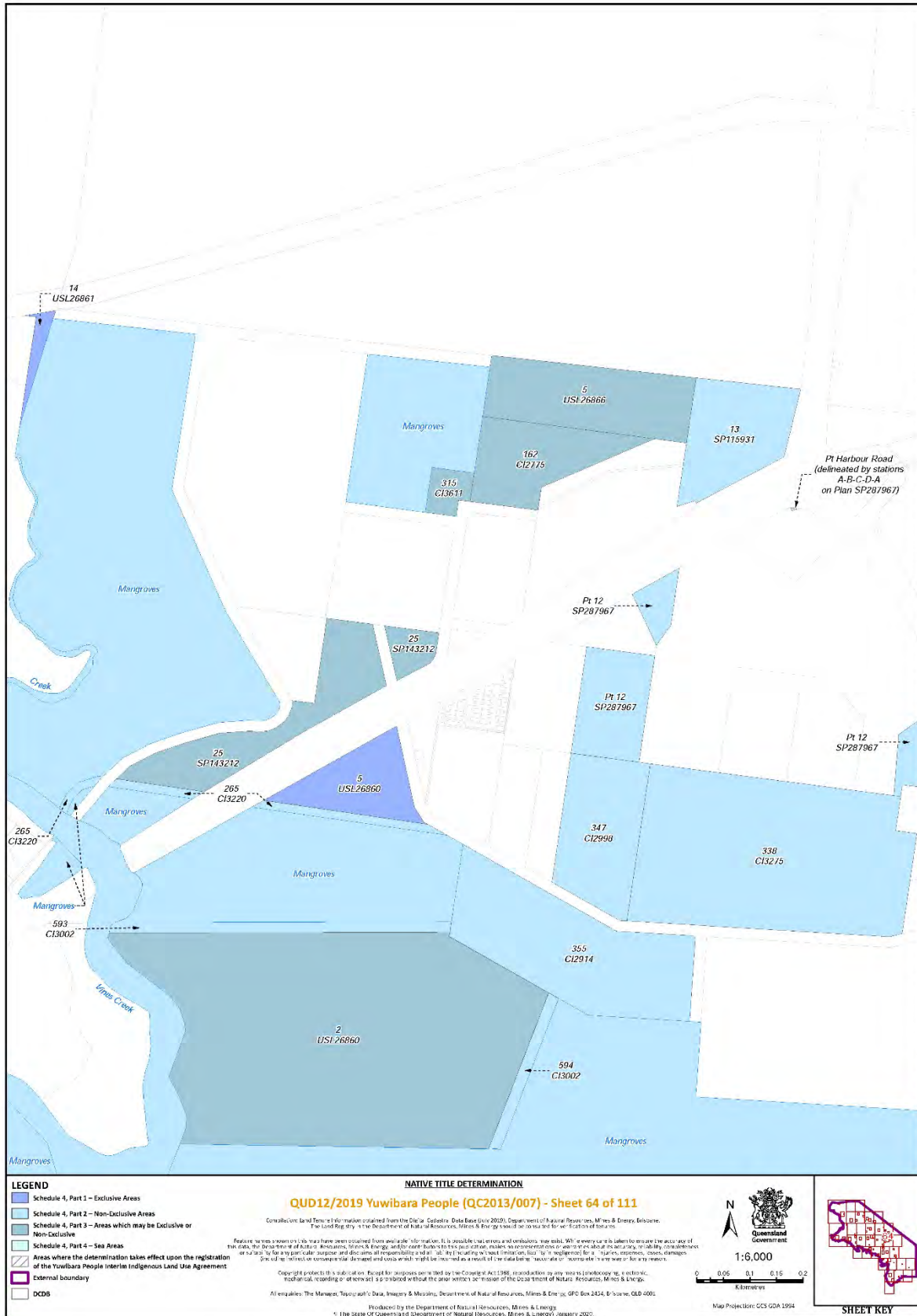
Produced by the Department of Natural Resources, Mines & Energy
 © The State of Queensland (Department of Natural Resources, Mines & Energy) January 2020.

1:25,500

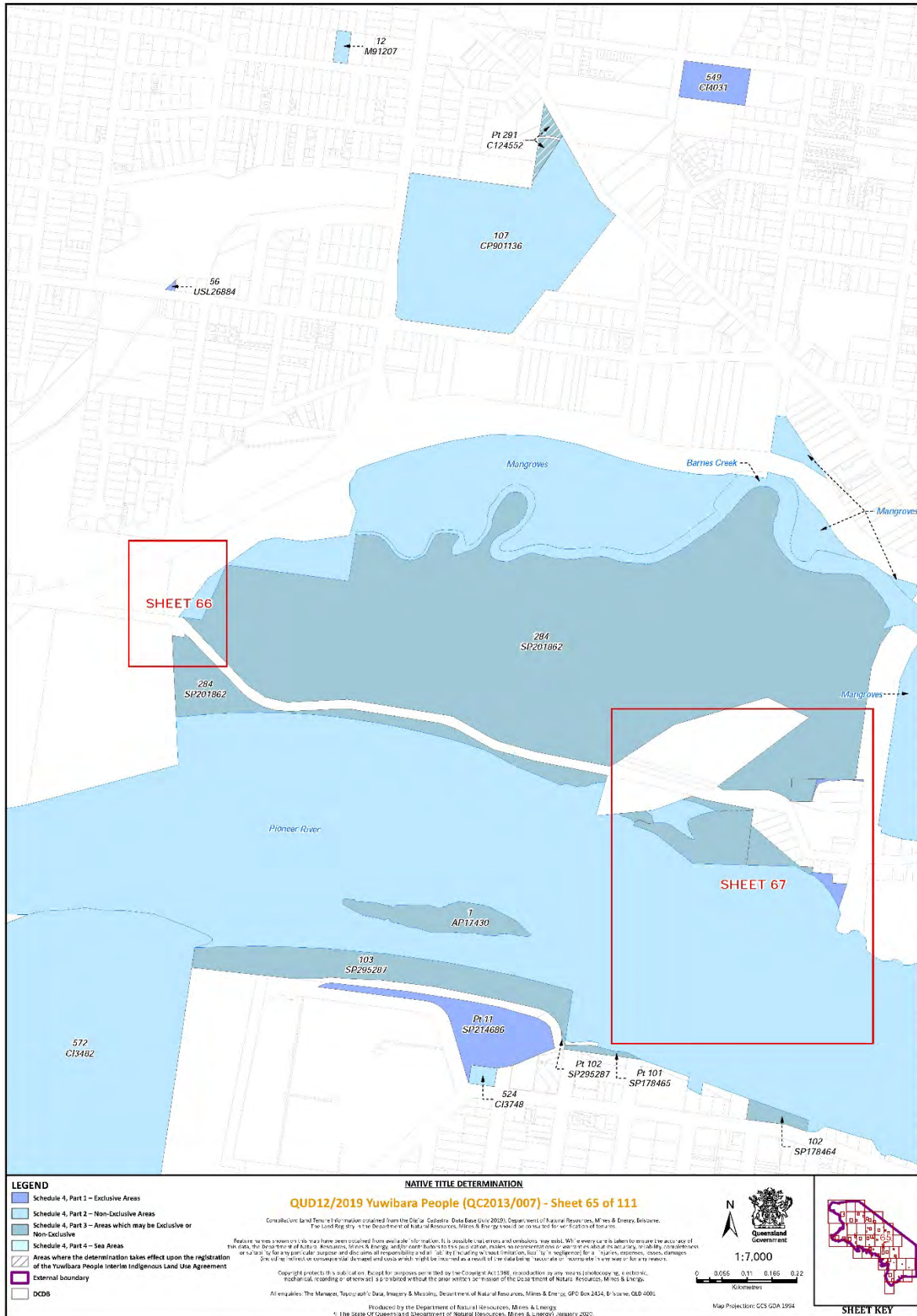
0 0.2 0.4 0.6 0.8
 Kilometres

Map Projection: GCS GDA 1984


SHEET KEY



Document Path: K:\CLAI\MMAP\2013\QC13_007\Yuwibara People\Determination_Map\ALL_DETERMINATION_MAP_AWENDEED_BDY\MXD\QC13_01_Yuwibara_People_A3?_Determination_Pages_verB.mxd

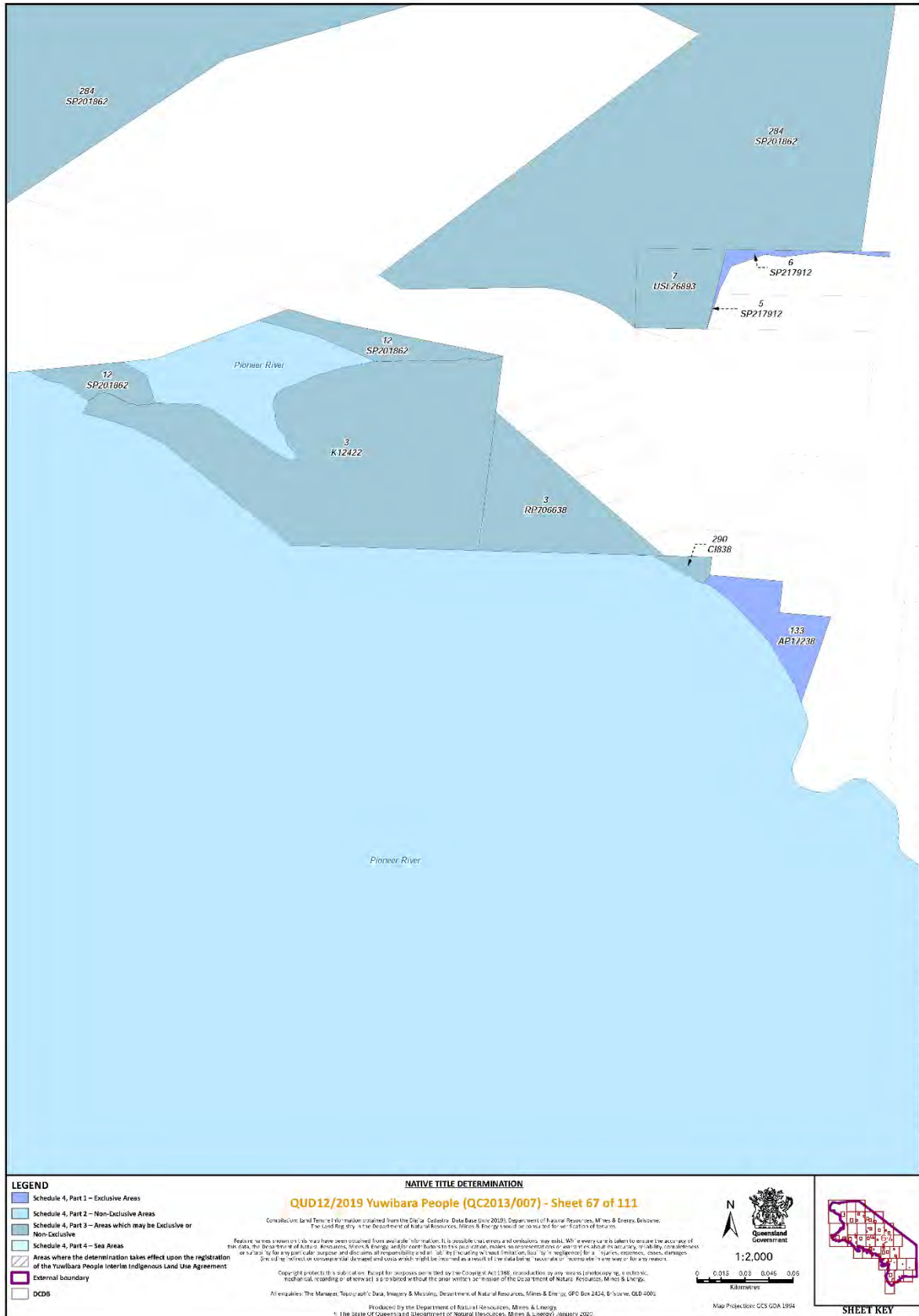


Document Path: K:\CLAI\MMAP\2013\QCD13_007\Yuwibara People\Determination_Map\ALI_DETERMINATION_MAP_AWENDED_BDYMXXDQC13_07_Yuwibara_People_A3?_Determination_Pages_verB.mxd



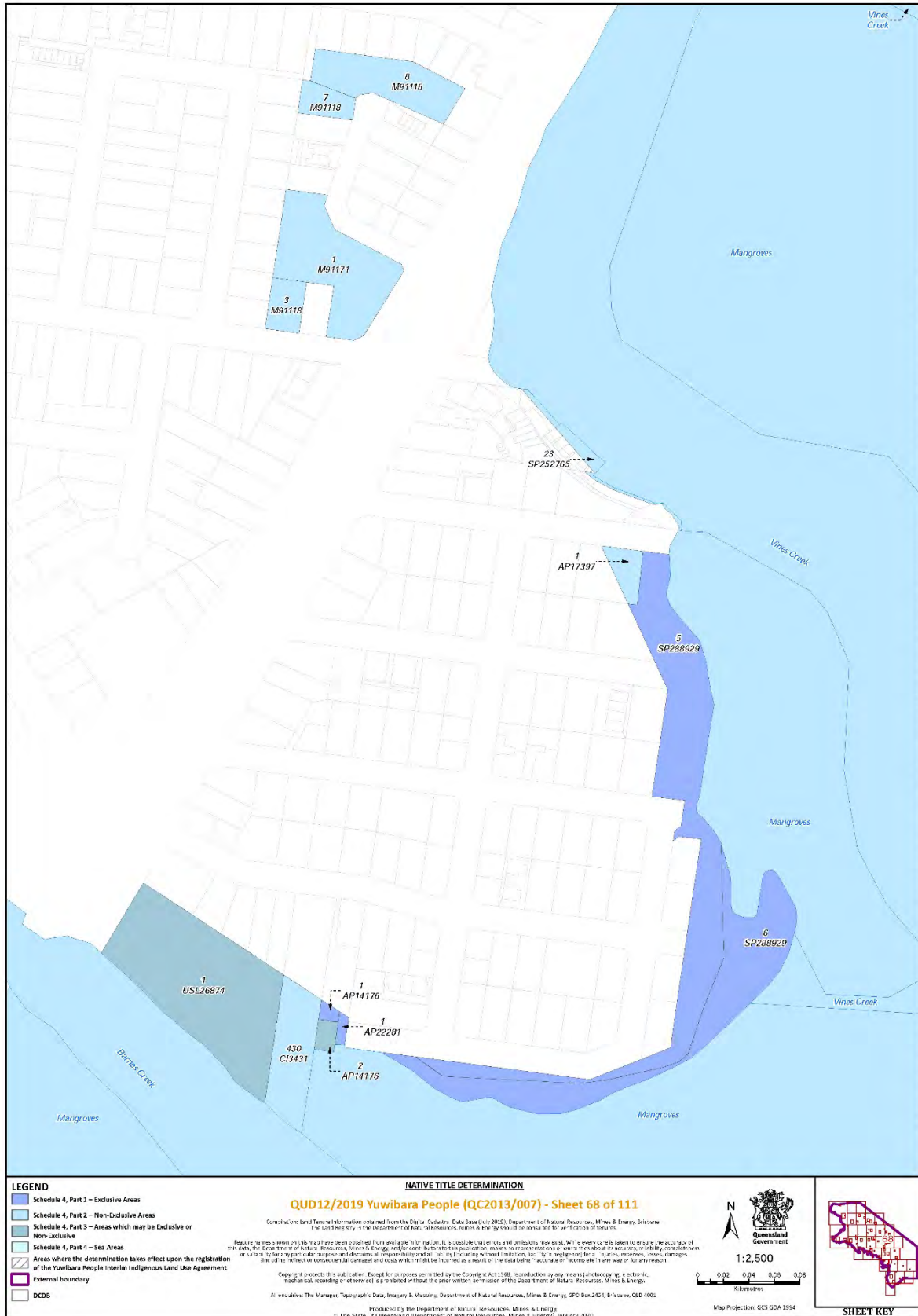
Document Path: K:\CLAI\MAP\2013\QCD13_007\Yuwibara People\Determination_Map\ALI_DETERMINATION_MAP_AWENDED_BDY\WXD\QCD13_007_Yuwibara_People_A3?_Determination_Pages_verB.mxd

- CXXX -



Document Path: K:\CLAI\MMAP\2013\QC13_007\Yuwbara People\Determination_Map\ALI_DETERMINATION_MAP_AWENDEED_BDY\MMXD\QC13_01_Yuwibara_People_A3P_Determination_Pages_verB.mxd

- cxxxi -



Document Path: K:\CLAI\MMAP\2013\QC13_007\Yuwibara People\Determination_Map\ALI_DETERMINATION_MAP_AWENDEED_BDY\MMXDQC13_07_Yuwibara_People_A3?_Determination_Pages_verB.mxd

LEGEND

- Schedule 4, Part 1 – Exclusive Areas
- Schedule 4, Part 2 – Non-Exclusive Areas
- Schedule 4, Part 3 – Areas which may be Exclusive or Non-Exclusive
- Schedule 4, Part 4 – Sea Areas
- Areas where the determination takes effect upon the registration of the Yuwibara People Interim Indigenous Land Use Agreement
- External boundary
- DCDB

NATIVE TITLE DETERMINATION

QUD12/2019 Yuwibara People (QC2013/007) - Sheet 68 of 111

Consultation Land Tenure Information obtained from the Digital Cadastral Data Base (July 2020), Department of Natural Resources, Mines & Energy, Brisbane. The Land Registry is the Department of Natural Resources, Mines & Energy's web-based service for the location of tenures.

Feature names shown on this map have been obtained from aerial photography. It is possible that errors and omissions may exist. While every care is taken to ensure the accuracy of the data, the Department of Natural Resources, Mines & Energy and/or other bodies to this jurisdiction, makes no representation or warranty about the accuracy or reliability of the data, or a guarantee for any particular purpose and disclaims all responsibility and all liability (including without limitation, loss of revenue, expenses, costs, damages, or a claim for any other loss or damage) that may be incurred as a result of the use of the data for any purpose other than that for which it was intended. There may be errors for any reason.

Copyright protects this publication. Except for purposes permitted by the Copyright Act 1968, reproduction by any means (photocopying, electronic, mechanical, recording or otherwise) is prohibited without the prior written permission of the Department of Natural Resources, Mines & Energy.


All enquiries: The Manager, Topographic Data, Imagery & Mapping, Department of Natural Resources, Mines & Energy, GPO Box 2424, Brisbane, QLD 4000.

Produced by the Department of Natural Resources, Mines & Energy
 © The State of Queensland (Department of Natural Resources, Mines & Energy) January 2020.


1:2,500

0 0.02 0.04 0.05 0.08
 Kilometres

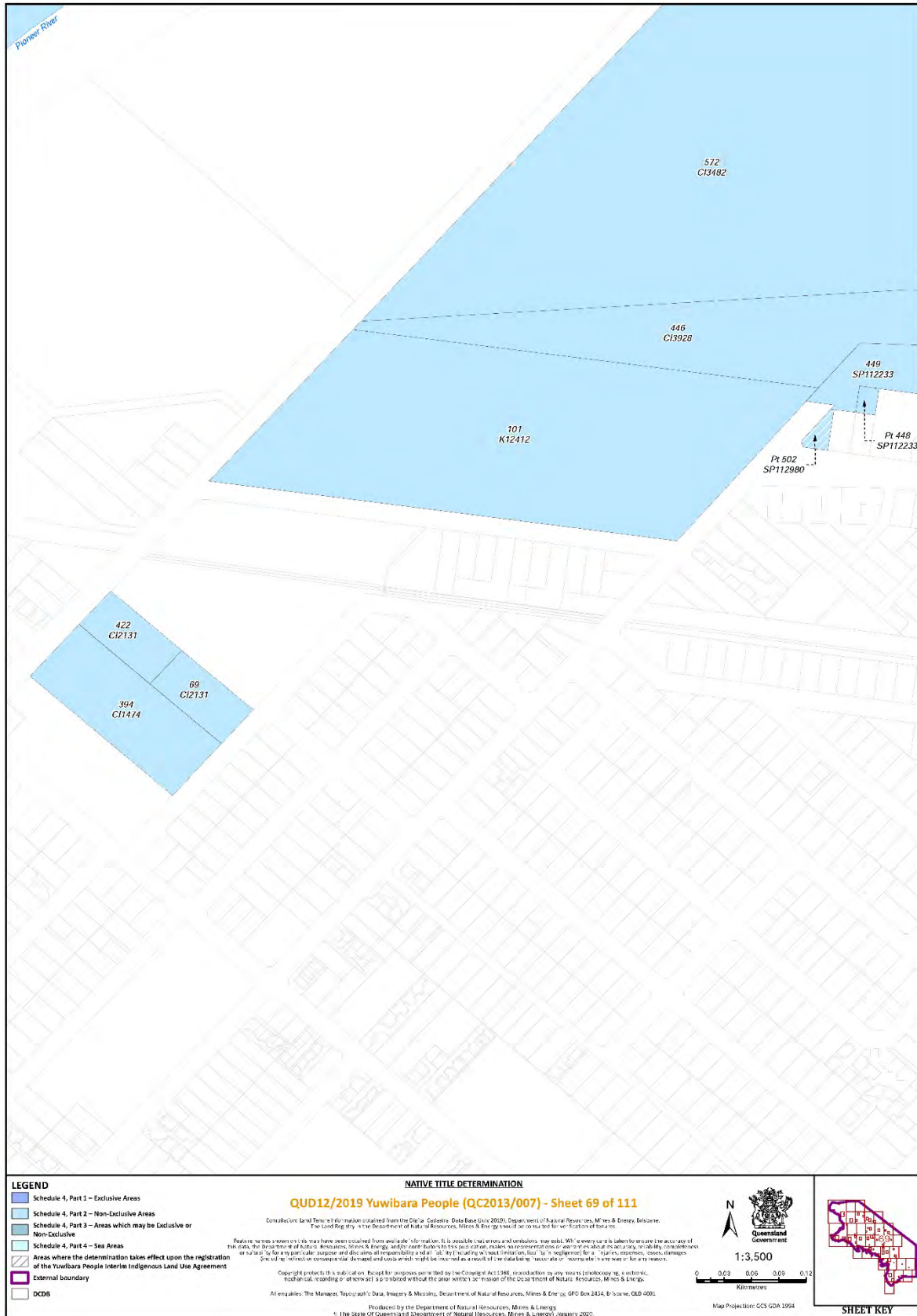
Map Projection: GCS GDA 1984



Queensland
Government



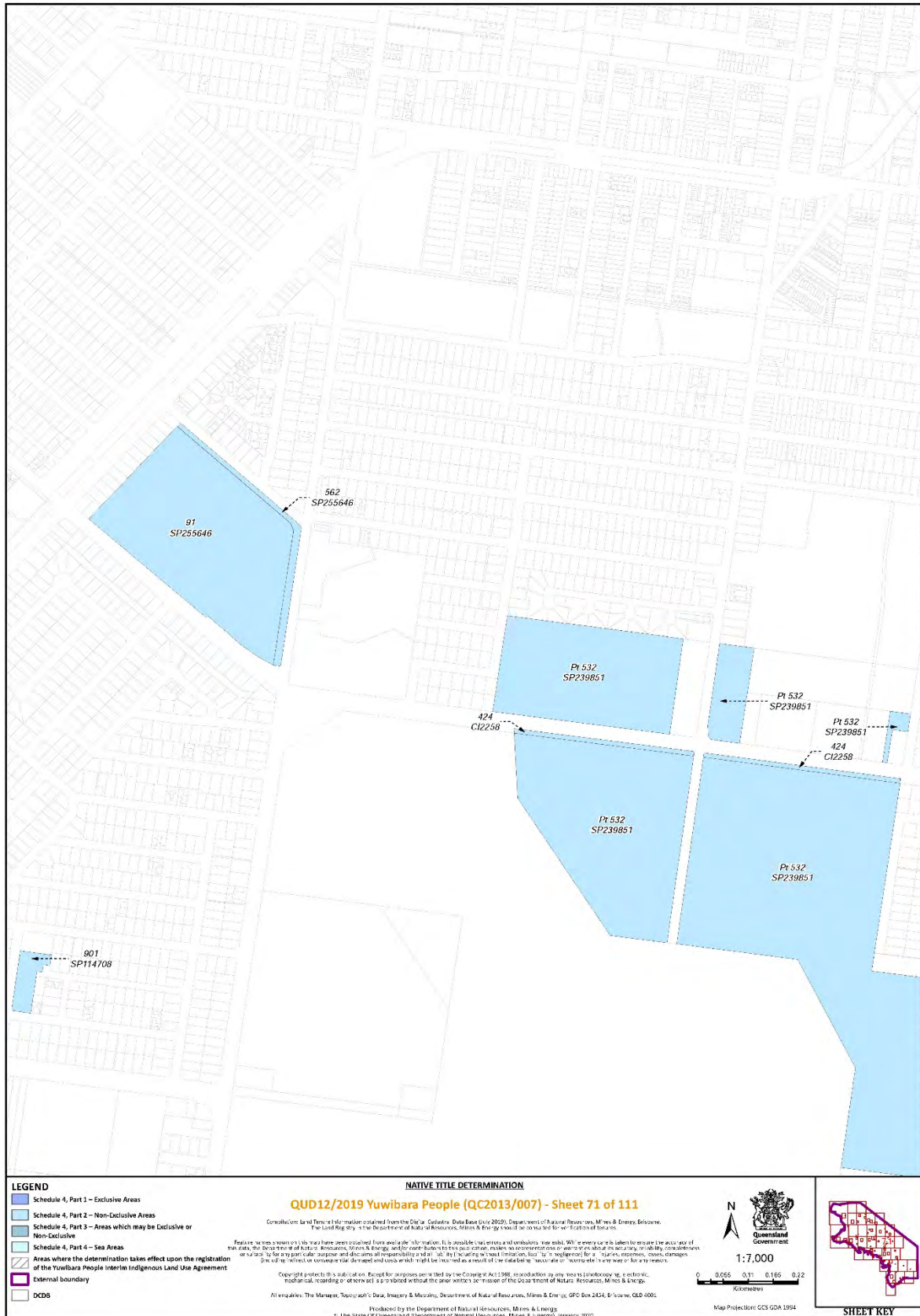
SHEET KEY

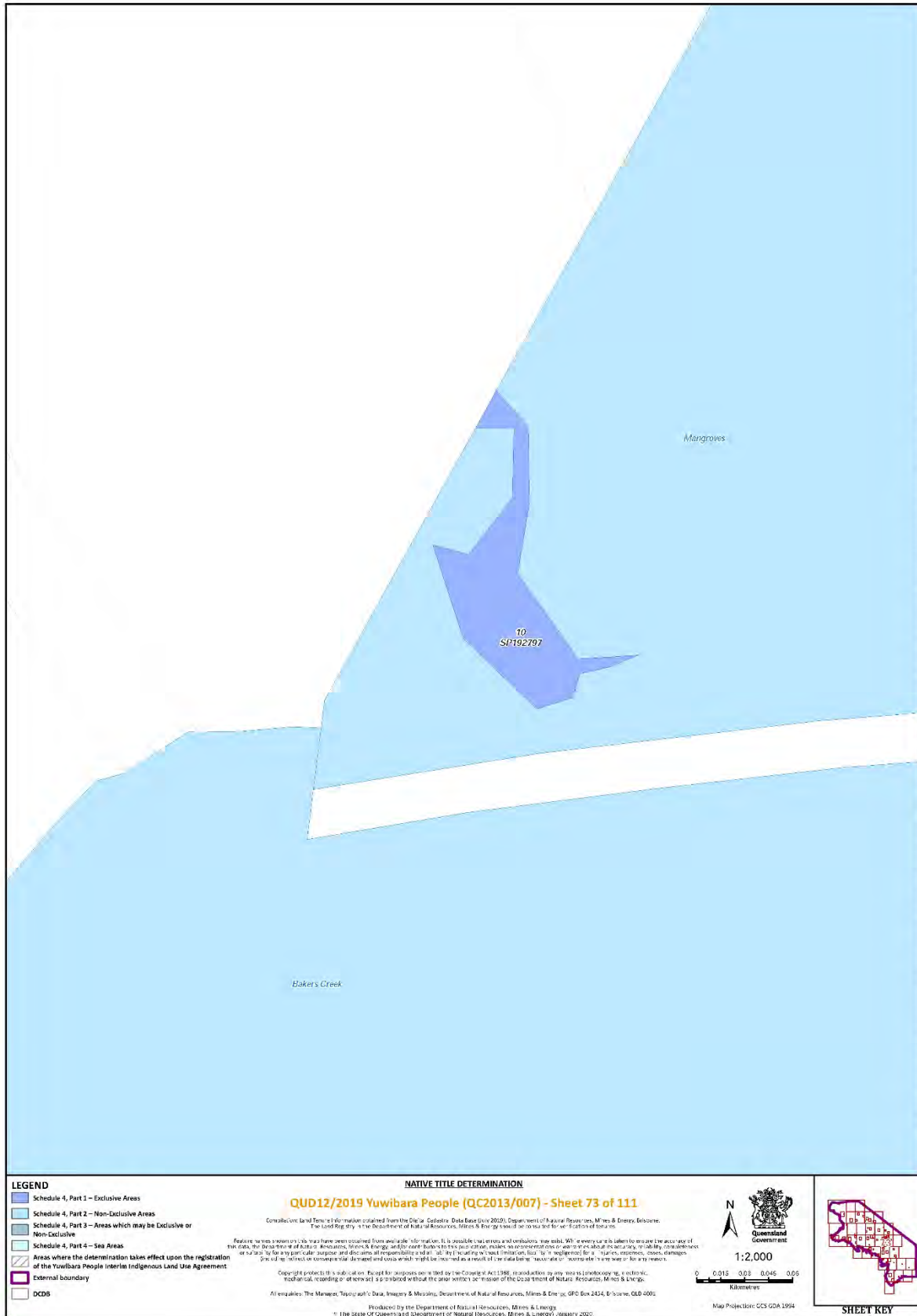



Document Path: K:\CLAI\MMAP\2013\QC13_007\Yuwibara People\Determination_Map\ALI_DETERMINATION_MAP_AWENDEID_BDY\MMXDQC13_007_Yuwibara People_A3?_Determination_Pages_verB.mxd



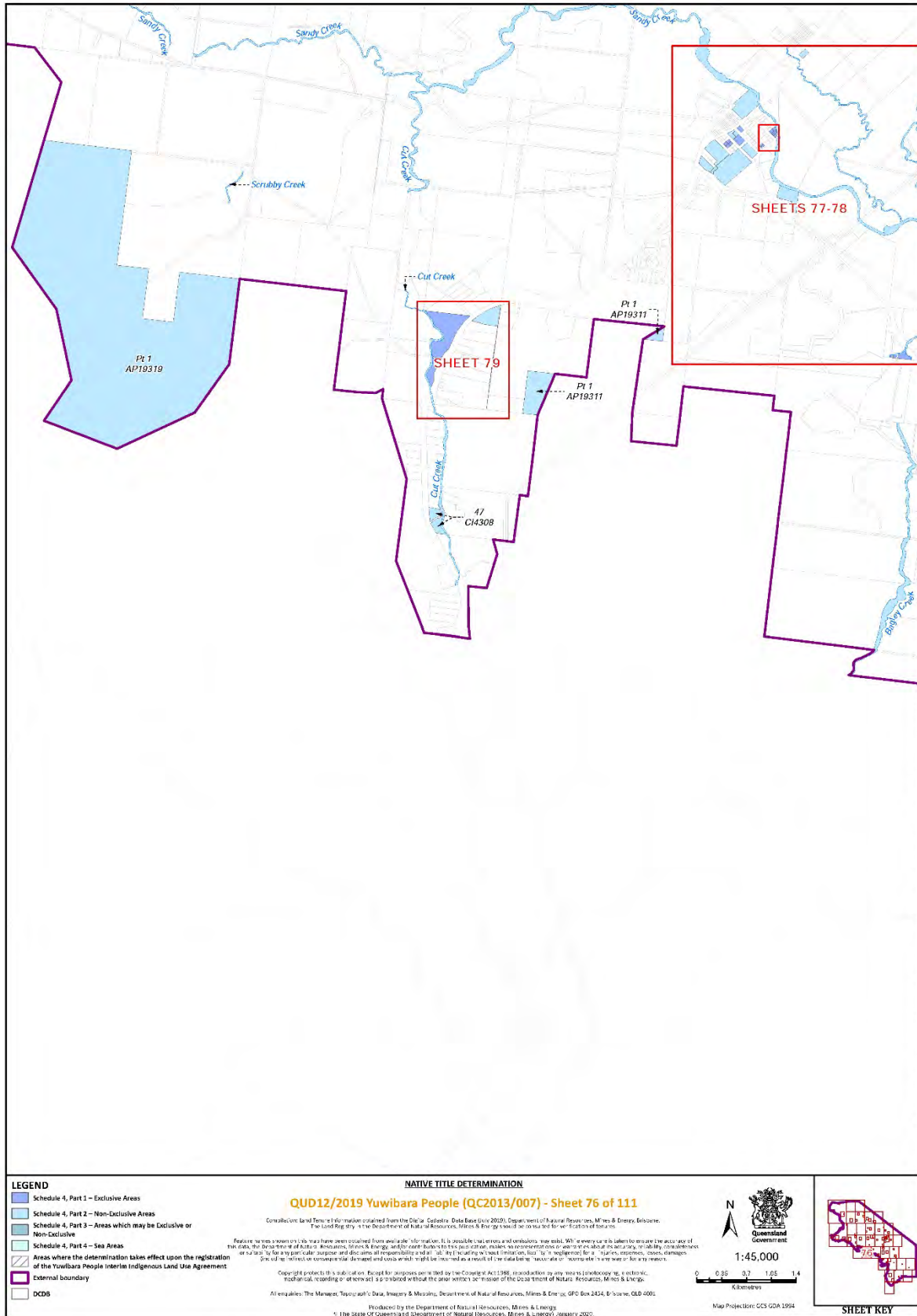
Document Path: K:\CLAI\MMAP\2013\QCD13_007\Yuwibara People\Determination_Map\ALI_DETERMINATION_MAP_AWEMDED_BDY\MMXDQC13_07_Yuwibara_People_A37_Determination_Pages_verB.mxd





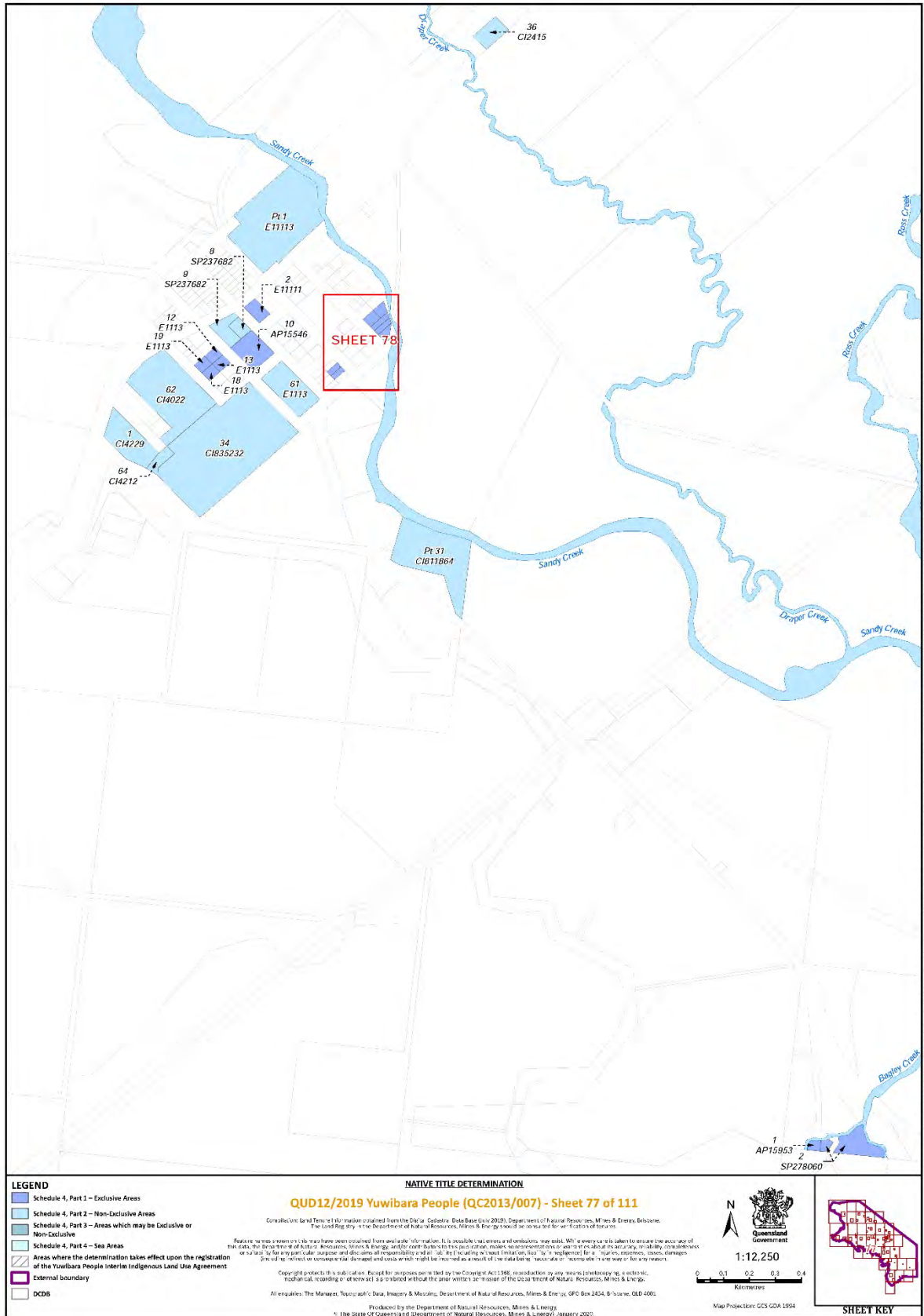


Document Path: K:\CLAI\MMAP\2013\QC13_007\Yuwibara People\Determination_Maps\ALI_DETERMINATION_MAP_AWEINDED_BDY\MMXDQC13_07_Yuwibara_People_A3?_Determination_Pages_verB.mxd



Document Path: K:\CLAI\MMAP\2013\QC13_007\Yuwibara People\Determination_Map\ALI_DETERMINATION_MAP_AMENDED_BDY\MXD\QC13_007\Yuwibara_People_A3?_Determination_Pages_verB.mxd

- cxi -

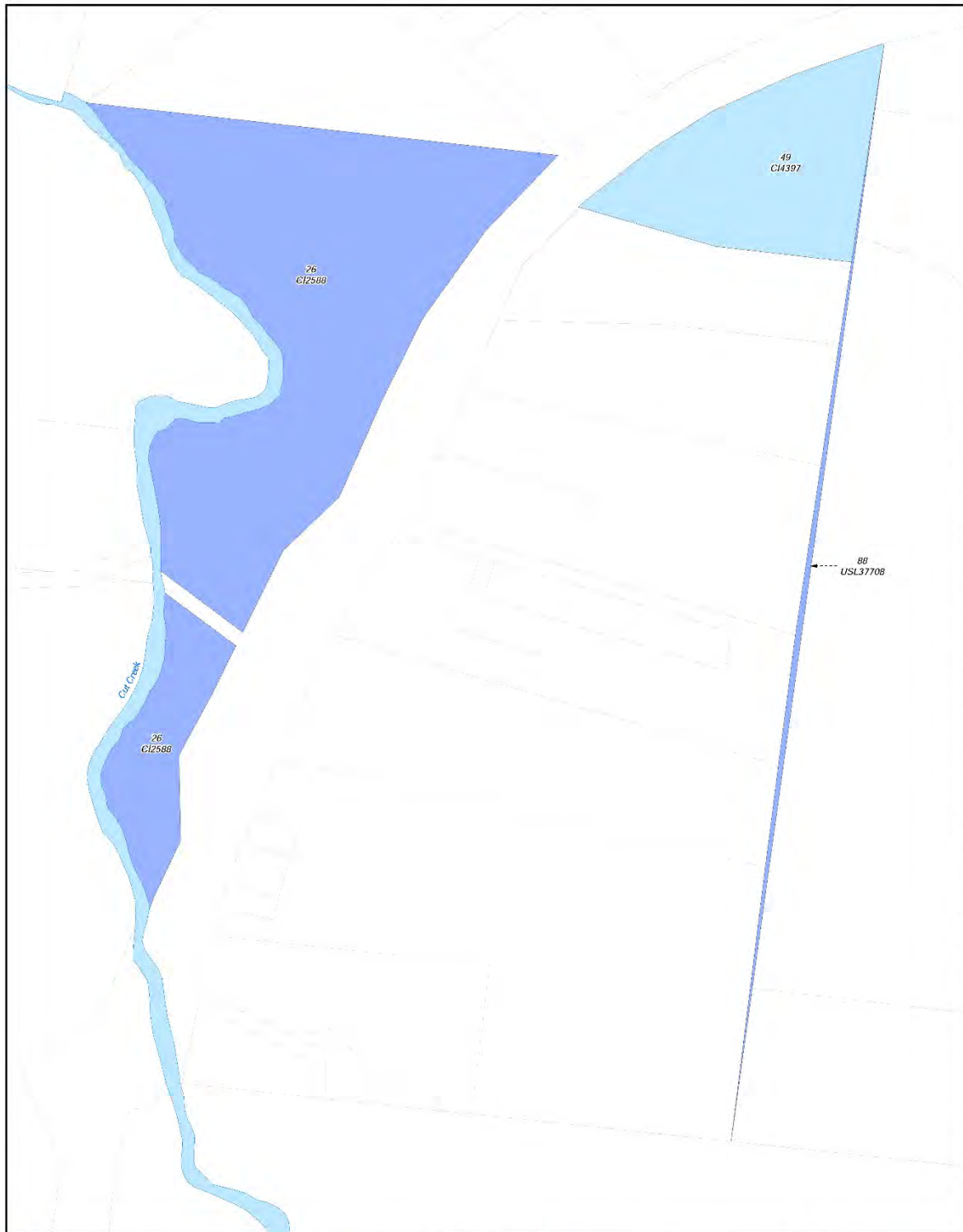


Document Path: K:\CLAI\MMAP\2013\QC13_007\Yuwibara People\Determination_Map\ALI_DETERMINATION_MAP_AMENDED_BDY\MXD\QC13_007_Determination_Pages_verB.mxd


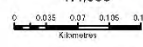




Document Path: K:\CLAIM\IMAP\2013\QC13_007_Yuwibara People\Determination_Map\ALT_DETERMINATION_MAP_AMENDED_BDY\IMXDIOCT13_07_Yuwibara_People_ASP_Determination_Pages_verB.mxd

NATIVE TITLE DETERMINATION		QUD12/2019 Yuwibara People (QC2013/007) - Sheet 78 of 111	
<p>LEGEND</p> <ul style="list-style-type: none"> Schedule 4, Part 1 – Exclusive Areas Schedule 4, Part 2 – Non-Declarative Areas Schedule 4, Part 3 – Areas which may be Exclusive or Non-Declarative Schedule 4, Part 4 – Sea Areas Areas where the determination takes effect upon the registration of the Yuwibara People Interim Indigenous Land Use Agreement External boundary DCDS 	<p><small>Consultation Land Form - Information obtained from the Digital Cadastral Data Base (July 2020), Department of Natural Resources, Mines & Energy, Brisbane. The Land Registry is the Department of Natural Resources, Mines & Energy's web portal for the registration of interests.</small></p> <p><small>Features, names and positions may have been compiled from available information. It is possible that errors or omissions may exist. While every care is taken to ensure the accuracy of this data, the Department of Natural Resources, Mines & Energy does not warrant its accuracy, reliability, completeness or suitability for any particular purpose and disclaims all responsibility and all liability (including without limitation, liability for negligence) for any injuries, expenses, losses, damages, and/or other claims or consequences that may be incurred as a result of the data being inaccurate or incomplete in any way or for any reason.</small></p> <p><small>Copyright protection is available. Except for purposes permitted by the Copyright Act 1968, reproduction by any means (photocopying, electronic, mechanical, recording or otherwise) is prohibited without the prior written permission of the State of Queensland, Department of Natural Resources, Mines & Energy.</small></p> <p><small>All enquiries: The Manager, Topographical Data, Imagery & Mapping, Department of Natural Resources, Mines & Energy, GPO Box 2424, Brisbane, QLD 4000.</small></p> <p style="text-align: center;"><small>Produced by the Department of Natural Resources, Mines & Energy © The State of Queensland (Department of Natural Resources, Mines & Energy) January 2020.</small></p>	<p style="text-align: center;">N</p> <p style="text-align: center;">1:1,000</p>	<p style="text-align: center;">SHEET KEY</p>






Document Path: K:\CLAIMMAP\2013\QCD13_007_Yuwibara People\Determination_Map\ALT_DETERRMINATION_MAP_AMENDED_BOYMXDIOCT13_07_Yuwibara_People_ASP_Determination_Pages_verB.mxd

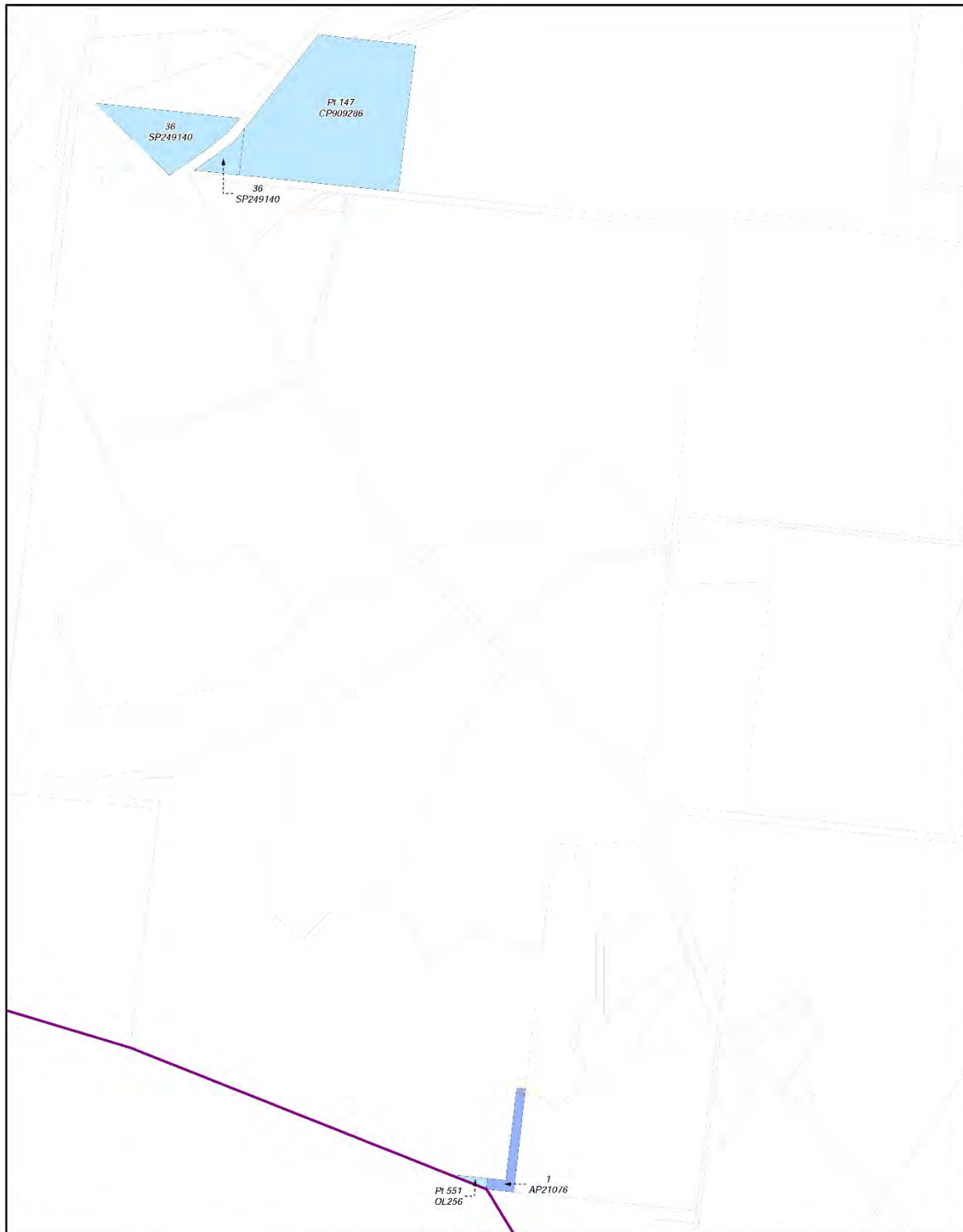
NATIVE TITLE DETERMINATION	
QUD12/2019 Yuwibara People (QC2013/007) - Sheet 79 of 111	
<p><small>Consultation Land Terms - Information obtained from the Digital Cadastral Data Base (July 2020), Department of Natural Resources, Mines & Energy, Brisbane. The Land Registry is the Department of Natural Resources, Mines & Energy's web portal for the registration of interests.</small></p> <p><small>Features, names and locations may have been compiled from available information. It is possible that errors or omissions may exist. While every care is taken to ensure the accuracy of this data, the Department of Natural Resources, Mines & Energy and/or other bodies to which credit is given, make no representation or warranty about its accuracy, reliability, completeness or suitability for any particular purpose and disclaims all responsibility and all liability (including without limitation, liability for negligence) for any injuries, expenses, losses, damages, and/or other loss or detriment, or consequences which might be incurred as a result of the data being inaccurate or incomplete in any way or for any reason.</small></p> <p><small>Copyright protected by the State of Queensland. All rights reserved. Except for purposes permitted by the Copyright Act 1968, reproduction by any means (including electronic, mechanical, recording or otherwise) is prohibited without the prior written permission of the Department of Natural Resources, Mines & Energy.</small></p> <p><small>All enquiries: The Manager, Topicality, Data, Imagery & Mapping, Department of Natural Resources, Mines & Energy, GPO Box 2424, Brisbane, QLD 4000.</small></p> <p><small>Produced by the Department of Natural Resources, Mines & Energy © The State of Queensland (Department of Natural Resources, Mines & Energy) January 2020.</small></p>	
<p>LEGEND</p> <ul style="list-style-type: none"> Schedule 4, Part 1 – Exclusive Areas Schedule 4, Part 2 – Non-Exclusive Areas Schedule 4, Part 3 – Areas which may be Exclusive or Non-Exclusive Schedule 4, Part 4 – Sea Areas Areas where the determination takes effect upon the registration of the Yuwibara People Interim Indigenous Land Use Agreement External boundary DCDO 	<div style="text-align: center;">  <p>1:4,500</p>  <p>0 0.035 0.07 0.105 0.14 Kilometres</p> </div> <div style="text-align: center;">  <p>Queensland Government</p> </div> <div style="text-align: right;">  <p>SHEET KEY</p> </div>



Document Path: K:\CLAIM\MAP\2013\QCD13_007_Yuwibara People\Determination_Map\ALT_DETERMINATION_MAP\AMENDED_BOYMXDQCD13_07_Yuwibara_People_A3P_Determination_pages_verB.mxd

NATIVE TITLE DETERMINATION		 1:2,500  Kilometers	 SHEET KEY
LEGEND <ul style="list-style-type: none"> Schedule 4, Part 1 – Exclusive Areas Schedule 4, Part 2 – Non-Declarative Areas Schedule 4, Part 3 – Areas which may be Exclusive or Non-Declarative Schedule 4, Part 4 – Sea Areas Areas where the determination takes effect upon the registration of the Yuwibara People Interim Indigenous Land Use Agreement External boundary DCDS 	<p>QUD12/2019 Yuwibara People (QC2013/007) - Sheet 81 of 111</p> <p><small>Consultation Land Form - Information obtained from the Digital Cadastral Data Base (July 2020), Department of Natural Resources, Mines & Energy, Brisbane. The Land Registry is the Department of Natural Resources, Mines & Energy's web portal for the registration of interests.</small></p> <p><small>Features, names and positions shown here have been compiled from available information. It is possible that errors or omissions may exist. While every care is taken to ensure the accuracy of this data, the Department of Natural Resources, Mines & Energy does not warrant the accuracy, reliability, completeness or suitability for any particular purpose and disclaims all responsibility and all liability (including without limitation, liability for negligence) for any injuries, expenses, losses, damages, or other claims or consequences that may be incurred as a result of the data being inaccurate or incomplete in any way or for any reason.</small></p> <p><small>Copyright protected. It is unlawful to copy or reproduce any material for any purpose other than for the official use of the State of Queensland. All rights reserved. No part of this publication may be reproduced, stored in a retrieval system, or transmitted in any form or by any means, electronic, mechanical, photocopying, recording, or otherwise, without the prior written permission of the Department of Natural Resources, Mines & Energy.</small></p> <p><small>All enquiries: The Manager, Topographical Data, Imagery & Mapping, Department of Natural Resources, Mines & Energy, GPO Box 2424, Brisbane, QLD 4000.</small></p> <p><small>Produced by the Department of Natural Resources, Mines & Energy © The State of Queensland (Department of Natural Resources, Mines & Energy) January 2020.</small></p>		

- cxlv -



Document Path: K:\CLAIM\MAP\2013\QCD13_007_Yuwibara People\Determination_Map\ALT_DETERMINATION_MAP_AMENDED_BDY\XIX\QCD13_07_Yuwibara_People_A3P_Determination_pages_verB.mxd

NATIVE TITLE DETERMINATION

QUD12/2019 Yuwibara People (QC2013/007) - Sheet 82 of 111

Consultation Land Form - Information obtained from the Digital Cadastral Data Base (July 2020), Department of Natural Resources, Mines & Energy, Brisbane. The Land Registry is the depository of Natural Resources, Mines & Energy and is not responsible for the accuracy of the data.

Features, names and symbols may have been compiled from available information. It is possible that errors or omissions have occurred. While every care is taken to ensure the accuracy of this data, the Department of Natural Resources, Mines & Energy and its staff do not accept any responsibility or liability for the accuracy, reliability, completeness or suitability for any particular purpose and disclaims all responsibility and all liability (including without limitation, loss of or damage to property, business, contracts, losses, damages, profits, or the return on investments) and/or loss which might be incurred as a result of the data being inaccurate or incomplete in any way or for any reason.

Copyright protected by the State of Queensland. All rights reserved. No part of this publication may be reproduced, stored in a retrieval system, or transmitted in any form or by any means, electronic, mechanical, photocopying, recording or otherwise, without the prior written permission of the State of Queensland, Department of Natural Resources, Mines & Energy.

All enquiries: The Manager, Topographical Data, Imagery & Mapping, Department of Natural Resources, Mines & Energy, GPO Box 2424, Brisbane, QLD 4000.

Produced by the Department of Natural Resources, Mines & Energy
 © The State of Queensland (Department of Natural Resources, Mines & Energy) January 2020.

LEGEND

- Schedule 4, Part 1 – Exclusive Areas
- Schedule 4, Part 2 – Non-Declarative Areas
- Schedule 4, Part 3 – Areas which may be Exclusive or Non-Declarative
- Schedule 4, Part 4 – Sea Areas
- Areas where the determination takes effect upon the registration of the Yuwibara People Interim Indigenous Land Use Agreement
- External boundary
- DCDS

QUD12/2019 Yuwibara People (QC2013/007) - Sheet 82 of 111



Consultation Land Form - Information obtained from the Digital Cadastral Data Base (July 2020), Department of Natural Resources, Mines & Energy, Brisbane. The Land Registry is the depository of Natural Resources, Mines & Energy and is not responsible for the accuracy of the data.

Features, names and symbols may have been compiled from available information. It is possible that errors or omissions have occurred. While every care is taken to ensure the accuracy of this data, the Department of Natural Resources, Mines & Energy and its staff do not accept any responsibility or liability for the accuracy, reliability, completeness or suitability for any particular purpose and disclaims all responsibility and all liability (including without limitation, loss of or damage to property, business, contracts, losses, damages, profits, or the return on investments) and/or loss which might be incurred as a result of the data being inaccurate or incomplete in any way or for any reason.


Copyright protected by the State of Queensland. All rights reserved. No part of this publication may be reproduced, stored in a retrieval system, or transmitted in any form or by any means, electronic, mechanical, photocopying, recording or otherwise, without the prior written permission of the State of Queensland, Department of Natural Resources, Mines & Energy.

All enquiries: The Manager, Topographical Data, Imagery & Mapping, Department of Natural Resources, Mines & Energy, GPO Box 2424, Brisbane, QLD 4000.

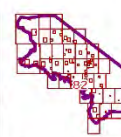
Produced by the Department of Natural Resources, Mines & Energy
 © The State of Queensland (Department of Natural Resources, Mines & Energy) January 2020.

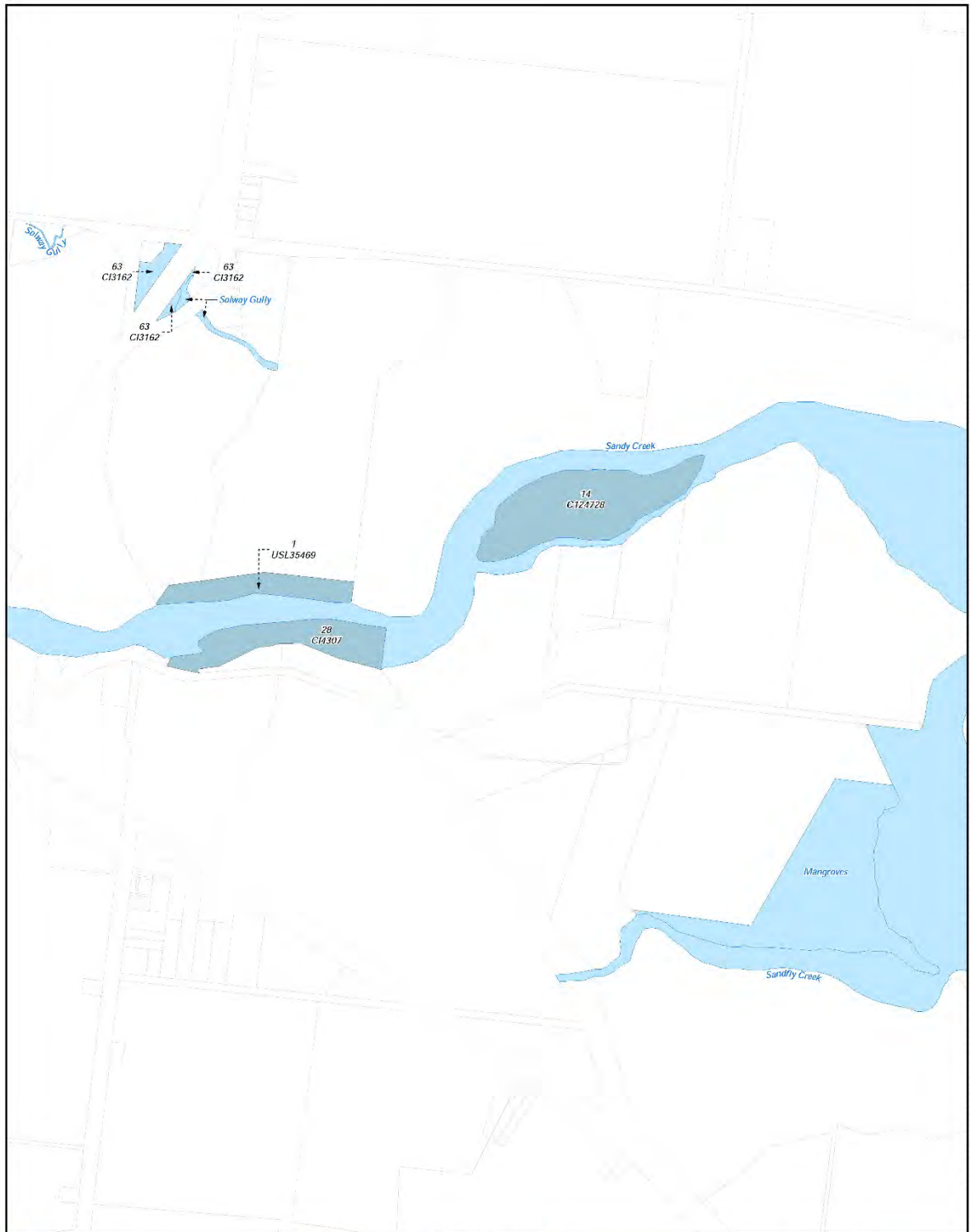
1:9,000




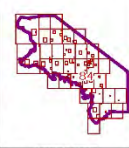
Kilometres



SHEET KEY



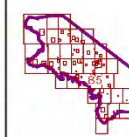


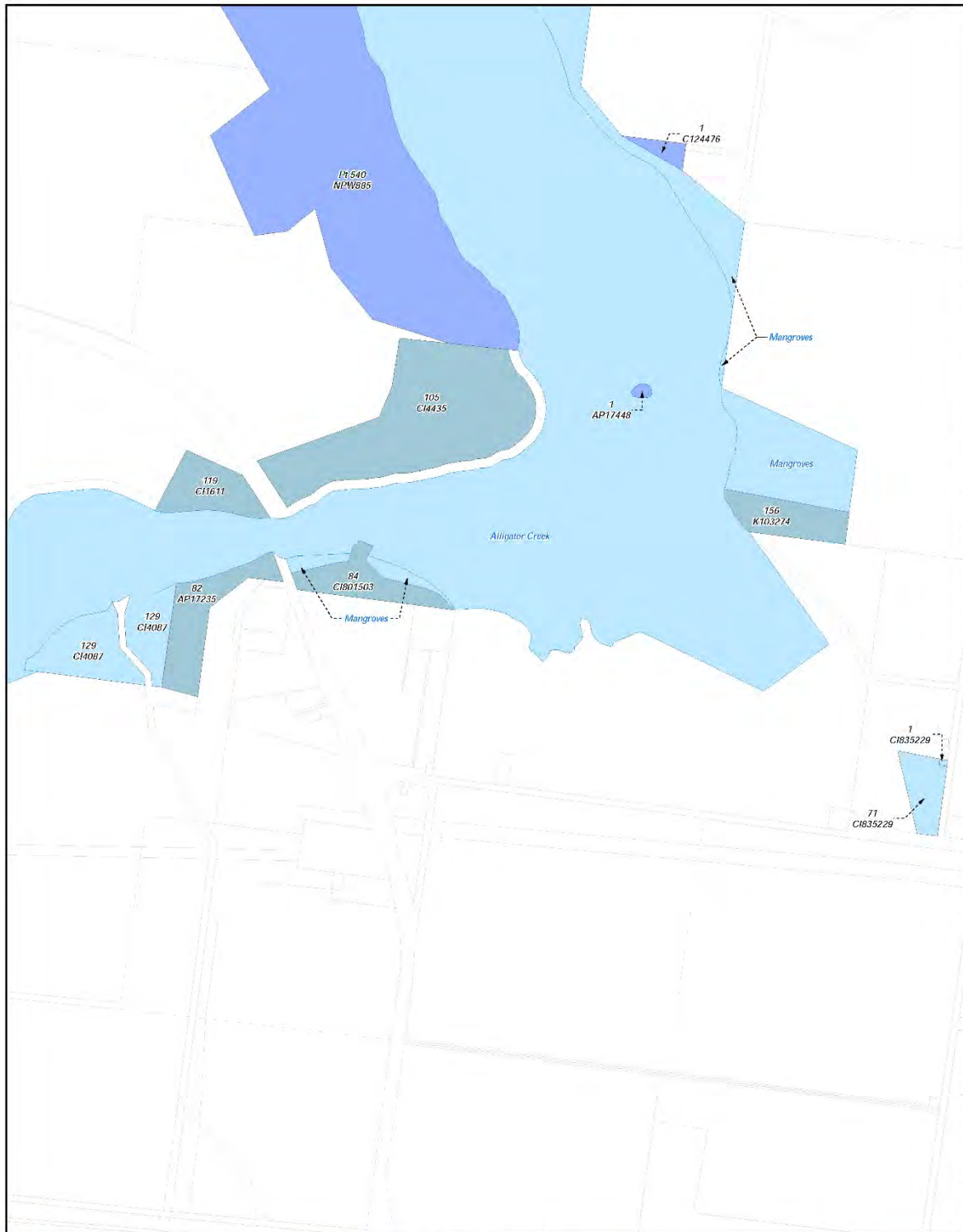
Document Path: K:\CLAIMMAP\2013\QCD13_007 Yuwibara People\Determination_Map\ALT_DETERMINATION_MAP_AMENDED_BOYMXDQCD13_07_Yuwibara_People_ASP_Determination_Pages_verB.mxd

NATIVE TITLE DETERMINATION	
QUD12/2019 Yuwibara People (QC2013/007) - Sheet 84 of 111	
<p><small>Consultation Land Form - Information obtained from the Digital Cadastral Data Base (July 2020). Department of Natural Resources, Mines & Energy, Brisbane. The Land Registry is the Department of Natural Resources, Mines & Energy's web portal for searching of tenures.</small></p> <p><small>Features, names and symbols may have been modified from available information. It is possible that errors or omissions may exist. While every care is taken to ensure the accuracy of this data, the Department of Natural Resources, Mines & Energy, and/or other bodies to which credit is given, do not accept any liability for the accuracy, reliability, completeness or suitability for any particular purpose and disclaims all responsibility and all liability (including without limitation, loss of profits, expenses, costs, damages) that could be incurred or consequential damage and costs which might be incurred as a result of the data being inaccurate or incomplete in any way or for any reason.</small></p> <p><small>Copyright protected by the State of Queensland. All rights reserved. Produced by the Department of Natural Resources, Mines & Energy, QLD-2020.</small></p> <p><small>Produced by the Department of Natural Resources, Mines & Energy © The State of Queensland (Department of Natural Resources, Mines & Energy) January 2020.</small></p>	
<p>LEGEND</p> <ul style="list-style-type: none"> Schedule 4, Part 1 – Exclusive Areas Schedule 4, Part 2 – Non-Exclusive Areas Schedule 4, Part 3 – Areas which may be Exclusive or Non-Exclusive Schedule 4, Part 4 – Sea Areas Areas where the determination takes effect upon the registration of the Yuwibara People Interim Indigenous Land Use Agreement External boundary DCDS 	<div style="text-align: center;">  <p>1:9,000</p> <p>0 0.975 0.95 0.925 0.9 Kilometres</p> </div> <div style="text-align: center;">  <p>SHEET KEY</p> </div>


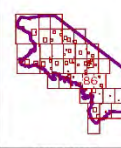


Document Path: K:\CLAIM\MAP\2013\QC13_007_Yuwibara People\Determination_Map\ALT_DETERMINATION_MAP_AMENDED_BOYMXD\QC13_07_Yuwibara_People_ASP_Determination_Pages_verB.mxd

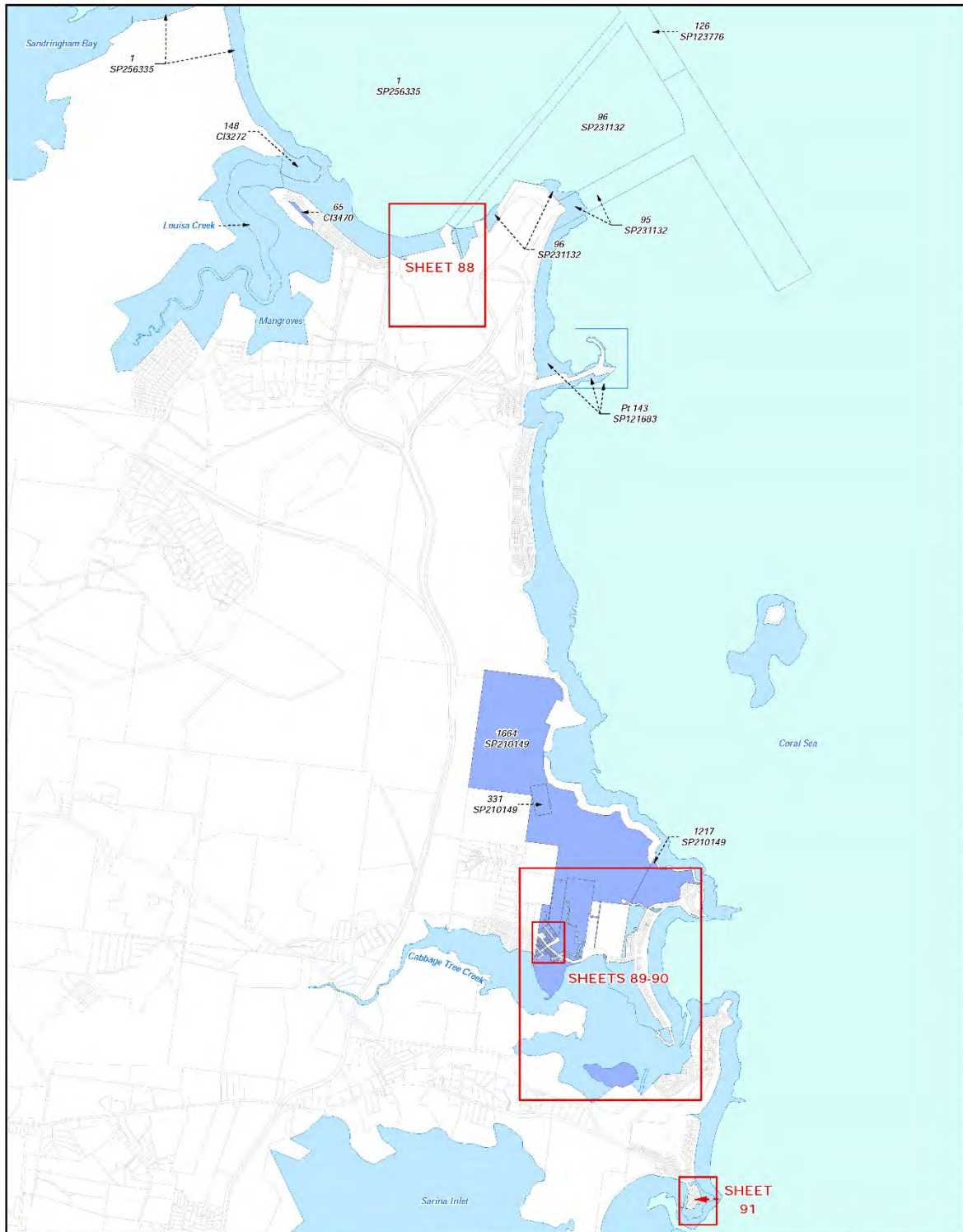
NATIVE TITLE DETERMINATION		QUD12/2019 Yuwibara People (QC2013/007) - Sheet 85 of 111	
<p>LEGEND</p> <ul style="list-style-type: none"> Schedule 4, Part 1 – Exclusive Areas Schedule 4, Part 2 – Non-Exclusive Areas Schedule 4, Part 3 – Areas which may be Exclusive or Non-Exclusive Schedule 4, Part 4 – Sea Areas Areas where the determination takes effect upon the registration of the Yuwibara People Interim Indigenous Land Use Agreement External boundary DCDO 	<p>Consultation Land Form – Information obtained from the Digital Cadastral Data Base (July 2020). Department of Natural Resources, Mines & Energy, Brisbane. The Land Registry is the Department of Natural Resources, Mines & Energy's web portal for searching of tenures.</p> <p>Features, names and symbols may have been simplified from available information. It is possible that errors or omissions may exist. While every care is taken to ensure the accuracy of this data, the Department of Natural Resources, Mines & Energy makes no representation or warranty about its accuracy, reliability, completeness or suitability for any particular purpose and disclaims all responsibility and all liability (including without limitation, liability for negligence) for any injuries, expenses, losses, damages, and/or the indirect or consequential damage and costs which might be incurred as a result of the data being inaccurate or incomplete in any way or for any reason.</p> <p>Copyright protected by publication. Except for purposes permitted by the Copyright Act 1968, reproduction by any means (photocopying, electronic, mechanical, recording or otherwise) is prohibited without the prior written permission of the Department of Natural Resources, Mines & Energy.</p> <p>All enquiries: The Manager, Topographical Data, Imagery & Mapping, Department of Natural Resources, Mines & Energy, GPO Box 2424, Brisbane, QLD 4000.</p> <p style="text-align: center;">Produced by the Department of Natural Resources, Mines & Energy © The State of Queensland (Department of Natural Resources, Mines & Energy) January 2020.</p>	 <p>1:12,500</p>  <p>Kilometres</p>	 <p>SHEET KEY</p>



Document Path: K:\CLAIM\MAP\2013\QCD13_007 Yuwibara People\Determination_Map\ALT_IDETERMINATION_MAP_AMENDED_BOYMXDQCD13_07_Yuwibara_People_ASP_Determination_Pages_verB.mxd

NATIVE TITLE DETERMINATION	
QUD12/2019 Yuwibara People (QC2013/007) - Sheet 86 of 111	
<p><small>Consultation Land Form - Information obtained from the Digital Cadastral Data Base (July 2020). Department of Natural Resources, Mines & Energy, Brisbane. The Land Registry is the Department of Natural Resources, Mines & Energy's web portal for the registration of interests.</small></p> <p><small>Features, names and positions shown here have been compiled from available information. It is possible that errors or omissions may exist. While every care is taken to ensure the accuracy of this data, the Department of Natural Resources, Mines & Energy and its staff do not accept any liability for any errors or omissions, or for any consequences, losses, damages or liability, for any particular purpose and disclaims all responsibility and all liability (including without limitation, loss of or damage to or destruction of, or any loss of, data, information or documents) arising from the use of this data, whether or not such loss, damage or destruction is foreseeable.</small></p> <p><small>Copyright is reserved by the State of Queensland (Department of Natural Resources, Mines & Energy) 2020. All rights reserved. This document is the property of the State of Queensland (Department of Natural Resources, Mines & Energy) 2020. It is to be used for the purposes of the determination only and is not to be reproduced, stored, transmitted, or otherwise used in any way without the prior written permission of the State of Queensland (Department of Natural Resources, Mines & Energy) 2020.</small></p> <p><small>Produced by the Department of Natural Resources, Mines & Energy © The State of Queensland (Department of Natural Resources, Mines & Energy) January 2020</small></p>	
<p>LEGEND</p> <ul style="list-style-type: none"> Schedule 4, Part 1 – Exclusive Areas Schedule 4, Part 2 – Non-Exclusive Areas Schedule 4, Part 3 – Areas which may be Exclusive or Non-Exclusive Schedule 4, Part 4 – Sea Areas Areas where the determination takes effect upon the registration of the Yuwibara People Interim Indigenous Land Use Agreement External boundary DCDS 	<div style="text-align: center;">  <p>1:10,500</p> <p>0 0.085 0.17 0.255 0.34 Kilometres</p> </div> <div style="text-align: right;">  <p>SHEET KEY</p> </div>

- cl -



Document Path: K:\CLAIM\MAP\2013\QCD13_007 Yuwibara People\Determination_Map\ALT_IDETERMINATION_MAP_AMENDED_BOYMXDQCT13_07_Yuwibara_People_ASP_Determination_Pages_verB.mxd

NATIVE TITLE DETERMINATION

QUD12/2019 Yuwibara People (QC2013/007) - Sheet 87 of 111

Consultation Land Form - Information obtained from the Digital Cadastral Data Base (July 2020). Department of Natural Resources, Mines & Energy, Brisbane. The Land Registry is the depository of Natural Resources, Mines & Energy and is not responsible for the accuracy of the data.

Features, names and symbols may have been compiled from available information. It is possible that errors or omissions may exist. While every care is taken to ensure the accuracy of the data, the Department of Natural Resources, Mines & Energy and its staff do not accept any liability for the accuracy, reliability, completeness or suitability for any particular purpose and disclaims all responsibility and all liability (including without limitation, liability for negligence) for any injuries, expenses, losses, damages, or other loss or detriment, or consequential damage and costs which might be incurred as a result of the data being inaccurate or incomplete in any way or for any reason.

Copyright protected in publication. Except for purposes permitted by the Copyright Act 1968, reproduction by any means (including electronic, mechanical, recording or otherwise) is prohibited without the prior written permission of the State of Queensland, Department of Natural Resources, Mines & Energy.

All enquiries: The Manager, Topographical Data, Imagery & Mapping, Department of Natural Resources, Mines & Energy, GPO Box 2424, Brisbane, QLD 4000.

Produced by the Department of Natural Resources, Mines & Energy
 © The State of Queensland (Department of Natural Resources, Mines & Energy) January 2020.

LEGEND

- Schedule 4, Part 1 – Exclusive Areas
- Schedule 4, Part 2 – Non-Exclusive Areas
- Schedule 4, Part 3 – Areas which may be Exclusive or Non-Exclusive
- Schedule 4, Part 4 – Sea Areas
- Areas where the determination takes effect upon the registration of the Yuwibara People Interim Indigenous Land Use Agreement
- External boundary
- DCDs

1:45,000

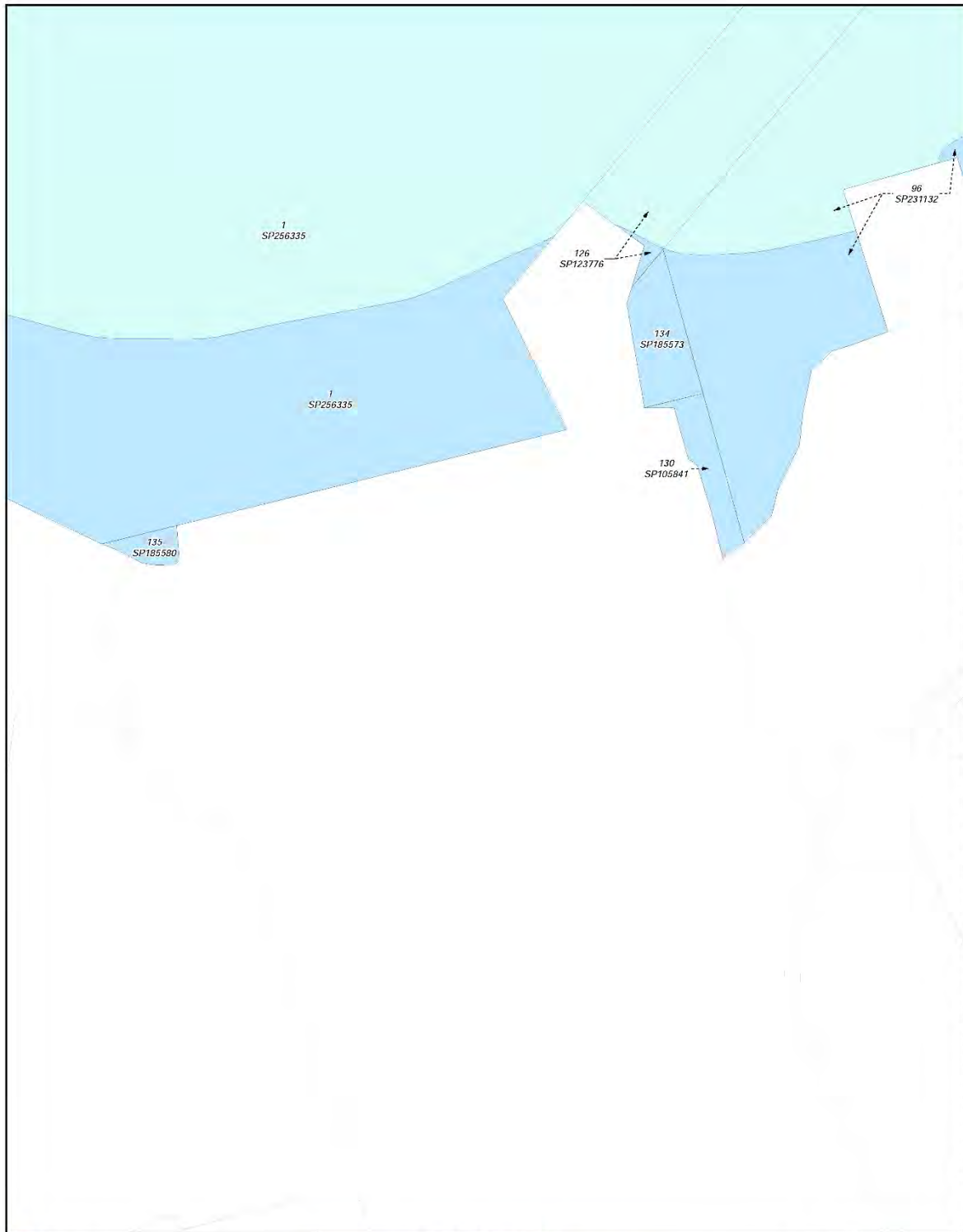
0 0.25 0.5 1.0 1.4 Kilometres

Map Projection: GCS GDA 1994

QUEENSLAND GOVERNMENT

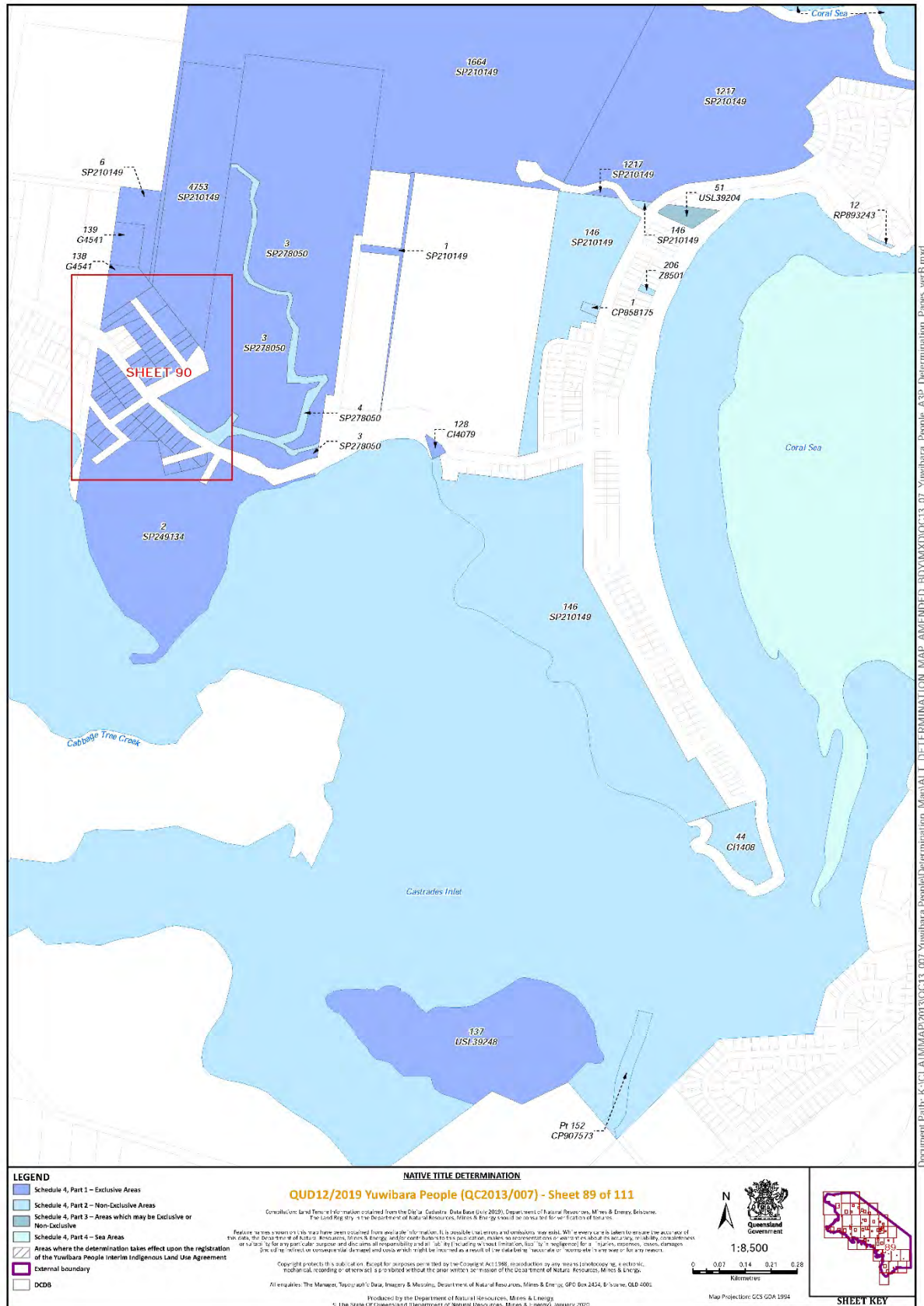
SHEET KEY

- cli -



Document Path: K:\CLAIM\MAP\2013\QCD13_007_Yuwibara People\Determination_Map\ALT_DETERMINATION_MAP_AMENDED_BDY\XDOCT13_07_Yuwibara People_Determination_Pages_verB.mxd

NATIVE TITLE DETERMINATION		 1:4,500 Map Projection: GCS GDA 1984	 SHEET KEY
<p>LEGEND</p> <ul style="list-style-type: none"> Schedule 4, Part 1 – Exclusive Areas Schedule 4, Part 2 – Non-Exclusive Areas Schedule 4, Part 3 – Areas which may be Exclusive or Non-Exclusive Schedule 4, Part 4 – Sea Areas Areas where the determination takes effect upon the registration of the Yuwibara People Interim Indigenous Land Use Agreement External boundary DCDS 	<p style="text-align: center;">QUD12/2019 Yuwibara People (QC2013/007) - Sheet 88 of 111</p> <p style="font-size: small;">Consultation Land Form - Information obtained from the Digital Cadastral Data Base (as at 2020), Department of Natural Resources, Mines & Energy, Brisbane. The Land Registry is the Department of Natural Resources, Mines & Energy's web portal for the registration of interests.</p> <p style="font-size: x-small;">Features, names and positions may have been compiled from available information. It is possible that errors or omissions have occurred. While every care is taken to ensure the accuracy of this data, the Department of Natural Resources, Mines & Energy and its staff do not warrant the accuracy, reliability, completeness or suitability for any particular purpose and disclaims all responsibility and all liability (including without limitation, liability for negligence) for any injuries, expenses, losses, damages, and/or other losses or consequences that may be incurred as a result of the data being inaccurate or incomplete in any way or for any reason.</p> <p style="font-size: x-small;">Copyright protection is available. Except for purposes permitted by the Copyright Act 1968, reproduction by any means (including electronic, mechanical, recording or otherwise) is prohibited without the prior written permission of the Department of Natural Resources, Mines & Energy.</p> <p style="font-size: x-small;">All enquiries: The Manager, Topographic Data, Imagery & Mapping, Department of Natural Resources, Mines & Energy, GPO Box 2424, Brisbane, QLD 4000.</p> <p style="font-size: x-small;">Produced by the Department of Natural Resources, Mines & Energy © The State of Queensland (Department of Natural Resources, Mines & Energy) January 2020.</p>		



Document Path: K:\CLAIMMAP\2013\QCD12_007_Yuwibara People\Determination_Map\ALT_DETERMINATION_MAP_AMENDED_BOYMXDQCD12_07_Yuwibara_People_ASP_Determination_Pages_verB.mxd



Document Path: K:\CLAIMMAP\2013QC13_007_Yuwibara People\Determination_Map\ALT_IDETERMINATION_MAP_AMENDED_BDYMXDQC13_07_Yuwibara_People_ASP_Determination_Pages_verB.mxd

- LEGEND**
- Schedule 4, Part 1 – Exclusive Areas
 - Schedule 4, Part 2 – Non-Exclusive Areas
 - Schedule 4, Part 3 – Areas which may be Exclusive or Non-Exclusive
 - Schedule 4, Part 4 – Sea Areas
 - Areas where the determination takes effect upon the registration of the Yuwibara People Interim Indigenous Land Use Agreement
 - External boundary
 - DCDs

NATIVE TITLE DETERMINATION
QUD12/2019 Yuwibara People (QC2013/007) - Sheet 90 of 111

Consultation Land Form - Information obtained from the Digital Cadastral Data Base (as at 2020). Department of Natural Resources, Mines & Energy, Brisbane. The Land Registry is the Department of Natural Resources, Mines & Energy's web portal for the registration of interests in land.

Features, names and locations may have been compiled from available information. It is possible that errors or omissions may exist. While every care is taken to ensure the accuracy of this data, the Department of Natural Resources, Mines & Energy and its staff do not accept any liability for the accuracy, reliability, completeness or suitability for any particular purpose and disclaims all responsibility and all liability (including without limitation, liability for negligence) for any injuries, expenses, losses, damages, or other loss or detriment, or consequential damage and costs which might be incurred as a result of the data being inaccurate or incomplete in any way or for any reasons.

Copyright protected by the State of Queensland. All rights reserved. Except for purposes permitted by the Copyright Act 1968, reproduction of any material (including electronic, mechanical, recording or otherwise) is prohibited without the prior written consent of the State of Queensland, Department of Natural Resources, Mines & Energy.

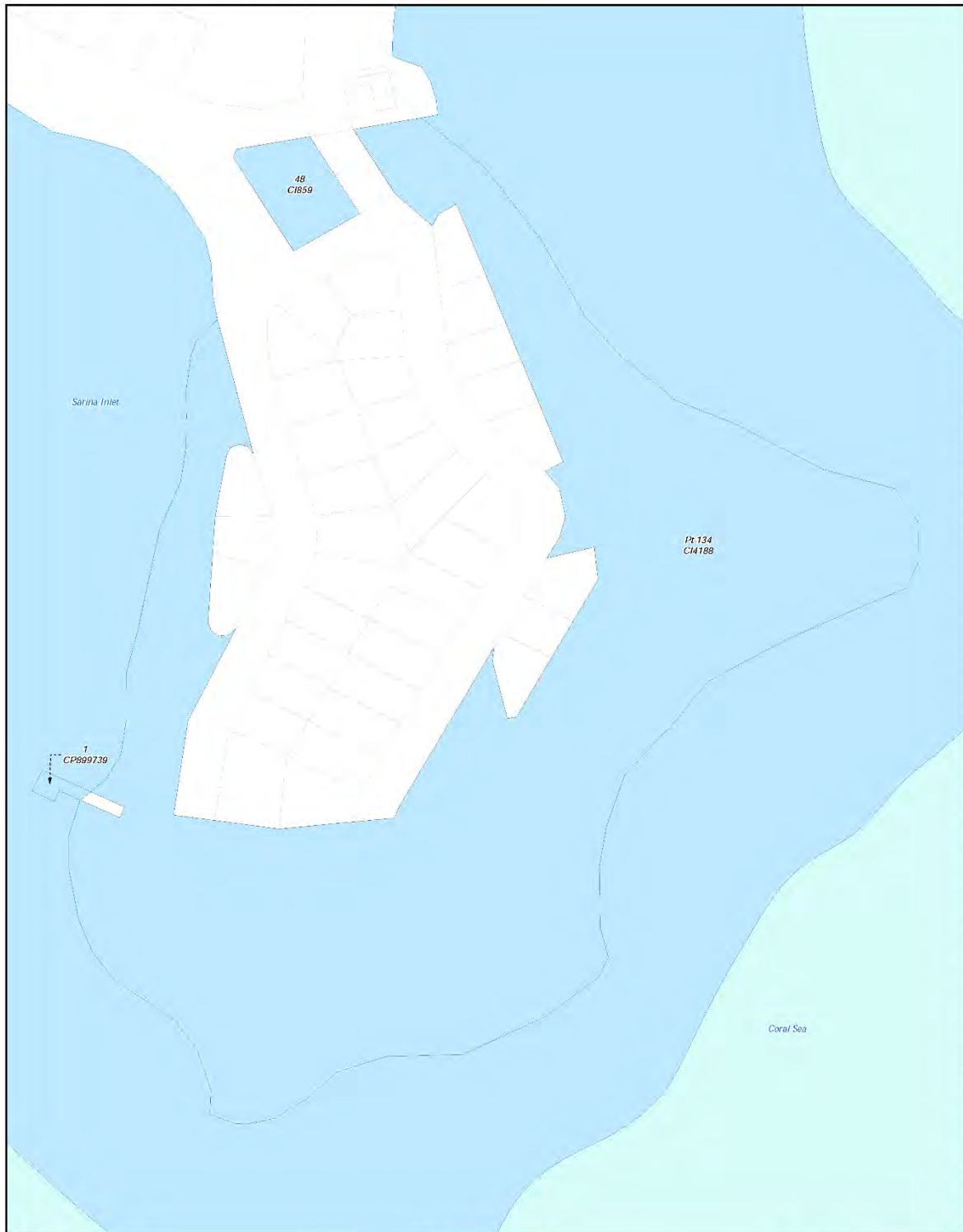
All enquiries: The Manager, Topographical Data, Imagery & Mapping, Department of Natural Resources, Mines & Energy, GPO Box 2424, Brisbane, QLD 4000.

Produced by the Department of Natural Resources, Mines & Energy
 © The State of Queensland (Department of Natural Resources, Mines & Energy), January 2020.

1:1,500

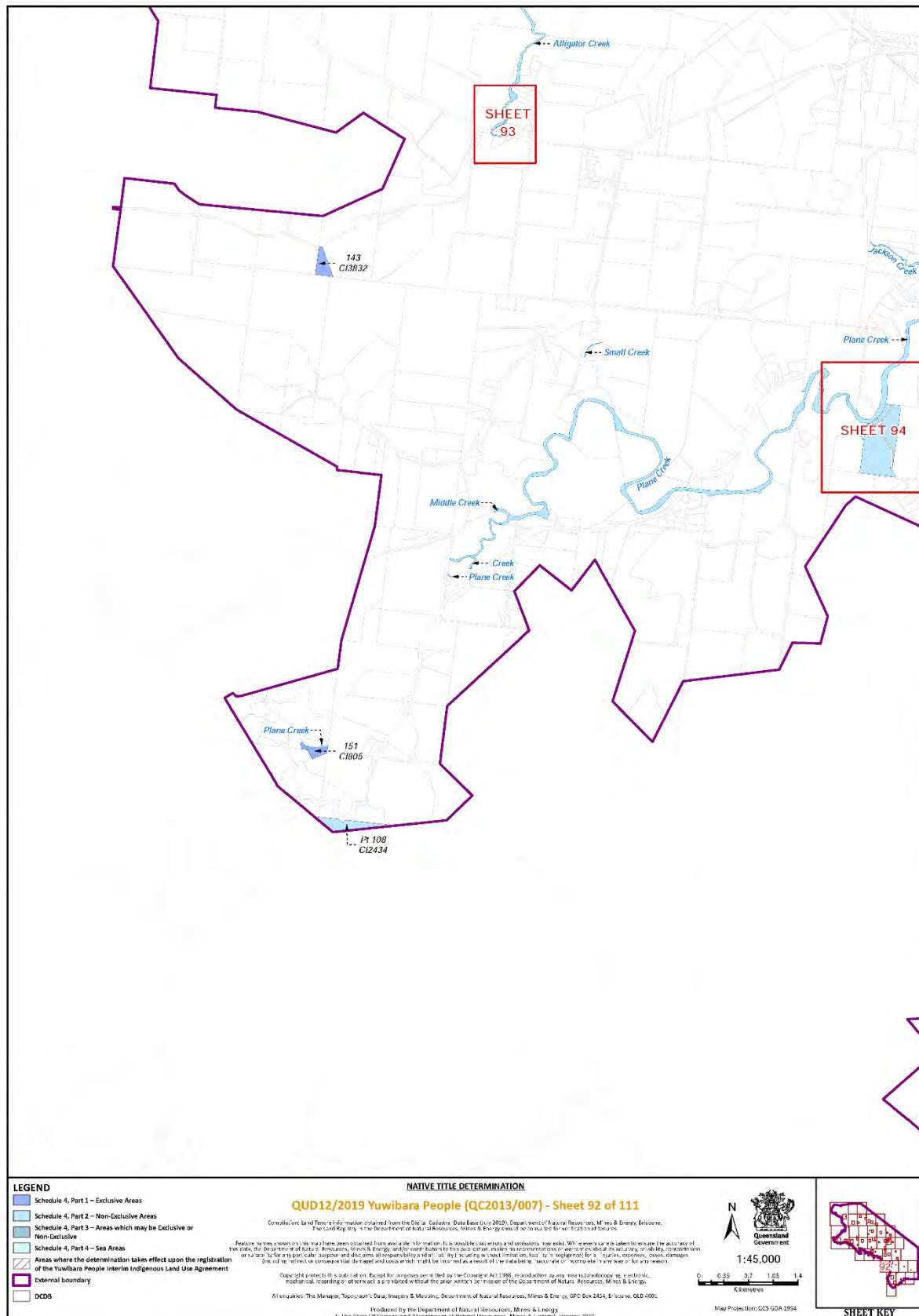
0 0.01 0.02 0.03 0.04
 Kilometres





Document Path: K:\CLAIM\MAP\2013\QCD13_007_Yuwibara People\Determination_Map\ALT_DETERMINATION_MAP_AMENDED_BDYMXDQCD13_07_Yuwibara_People_ASP_Determination_Pages_verB.mxd

NATIVE TITLE DETERMINATION		 1:1,750 <small>Map Projection: GCS GDA 1994</small>	 SHEET KEY
<p>LEGEND</p> <ul style="list-style-type: none"> Schedule 4, Part 1 – Exclusive Areas Schedule 4, Part 2 – Non-Exclusive Areas Schedule 4, Part 3 – Areas which may be Exclusive or Non-Exclusive Schedule 4, Part 4 – Sea Areas Areas where the determination takes effect upon the registration of the Yuwibara People Interim Indigenous Land Use Agreement External boundary DCDS 	<p style="text-align: center;">QUD12/2019 Yuwibara People (QC2013/007) - Sheet 91 of 111</p> <p style="font-size: small;">Consultation Land Form - Information collated from the Digital Cadastral Data Base (July 2020). Department of Natural Resources, Mines & Energy, Brisbane. The Land Registry is the depository of the title records. This map is for information only and should not be used for any other purpose.</p> <p style="font-size: x-small;">Features, names and symbols on this map have been compiled from available information. It is possible that errors or omissions may exist. While every care is taken to ensure the accuracy of this data, the Department of Natural Resources, Mines & Energy and its staff do not accept any responsibility for any errors, omissions, inaccuracies, or omissions, or for any particular purpose and disclaims all responsibility and all liability (including without limitation, liability for negligence) for any injuries, expenses, losses, damages, or other claims or consequences that may be incurred as a result of the data being inaccurate or incomplete in any way or for any reason.</p> <p style="font-size: x-small;">Copyright protected. It is not allowed to be reproduced or stored in a retrieval system without the prior written permission of the State of Queensland. Department of Natural Resources, Mines & Energy.</p> <p style="font-size: x-small;">All enquiries: The Manager, Topographical Data, Imagery & Mapping, Department of Natural Resources, Mines & Energy, GPO Box 2424, Brisbane, QLD 4000.</p>		



Document Path: K:\CLAIMMAP\2013\QCD13_007_Yuwibara People\Determination_Map\ALT_IDETERMINATION_MAP_AMENDED_BOYMXD\QCD13_07_Yuwibara People_ASP_Determination_Pages_verB.mxd

LEGEND

- Schedule 4, Part 1 – Exclusive Areas
- Schedule 4, Part 2 – Non-Exclusive Areas
- Schedule 4, Part 3 – Areas which may be Exclusive or Non-Exclusive
- Schedule 4, Part 4 – Sea Areas
- Areas where the determination takes effect upon the registration of the Yuwibara People Interim Indigenous Land Use Agreement
- External boundary
- DCDS

NATIVE TITLE DETERMINATION

QUD12/2019 Yuwibara People (QC2013/007) - Sheet 92 of 111

Consultation Land Form - Information obtained from the Digital Cadastral Data Base (July 2020), Department of Natural Resources, Mines & Energy, Brisbane. The Land Registry is the depository of Natural Resources, Mines & Energy and is not responsible for the accuracy of the data.

Features, names and symbols may have been compiled from available information. It is possible that errors or omissions may exist. While every care is taken to ensure the accuracy of this data, the Department of Natural Resources, Mines & Energy does not warrant the accuracy, reliability, completeness or suitability for any particular purpose and disclaims all responsibility and all liability (including without limitation, liability for negligence) for any injuries, expenses, losses, damages, or other claims or consequences that may be incurred as a result of the data being inaccurate or incomplete in any way or for any reason.

Copyright protected by publication. Except for purposes permitted by the Copyright Act 1968, reproduction by any means (including electronic, mechanical, recording or otherwise) is prohibited without the prior written permission of the Department of Natural Resources, Mines & Energy.

All enquiries: The Manager, Topographical Data, Imagery & Mapping, Department of Natural Resources, Mines & Energy, GPO Box 2424, Brisbane, QLD 4000.

Produced by the Department of Natural Resources, Mines & Energy
 © The State of Queensland (Department of Natural Resources, Mines & Energy) January 2020

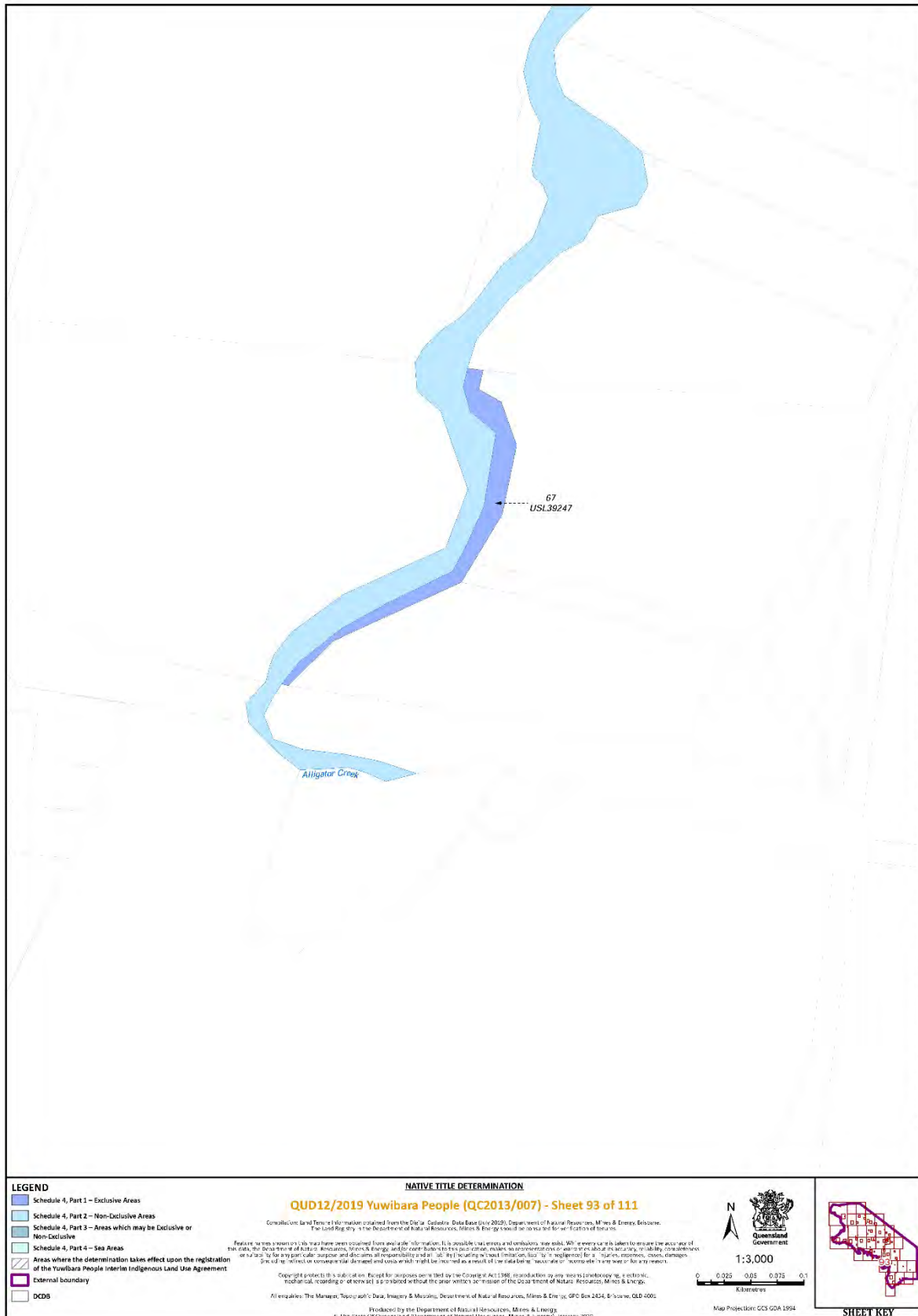
1:45,000

0 0.25 0.5 1.0 1.4 Kilometres

Queensland Government

SHEET KEY

- clvi -



Document Path: K:\CLAIM\MAP\2013\QC13_007_Yuwibara People\Determination_Map\ALT_DETERMINATION_MAP_AMENDED_BOYMXD\QC13_07_Yuwibara_People_ASP_Determination_Pages_verB.mxd

NATIVE TITLE DETERMINATION

QUD12/2019 Yuwibara People (QC2013/007) - Sheet 93 of 111

Consultation Land Form - Information obtained from the Digital Cadastral Data Base (July 2020), Department of Natural Resources, Mines & Energy, Brisbane. The Land Registry is the Department of Natural Resources, Mines & Energy's web portal for the registration of interests.

Features, names and symbols may have been simplified from available information. It is possible that errors or omissions may exist. While every care is taken to ensure the accuracy of this data, the Department of Natural Resources, Mines & Energy and/or other bodies to which credit is given, do not accept any responsibility or liability for the accuracy, reliability, completeness or suitability for any particular purpose and disclaims all responsibility and all liability (including without limitation, liability for negligence) for any injuries, expenses, losses, damages, or other claims that may be incurred or consequences that may be incurred as a result of the data being inaccurate or incomplete in any way or for any reason.

Copyright protected by the State of Queensland. All rights reserved. No part of this publication may be reproduced, stored in a retrieval system, or transmitted in any form or by any means, electronic, mechanical, photocopying, recording, or otherwise, without the prior written permission of the Department of Natural Resources, Mines & Energy.

All enquiries: The Manager, Topicality, Data, Imagery & Mapping, Department of Natural Resources, Mines & Energy, GPO Box 2424, Brisbane, QLD 4000.

Produced by the Department of Natural Resources, Mines & Energy
 © The State of Queensland (Department of Natural Resources, Mines & Energy) January 2020

LEGEND

- Schedule 4, Part 1 – Exclusive Areas
- Schedule 4, Part 2 – Non-Declarative Areas
- Schedule 4, Part 3 – Areas which may be Exclusive or Non-Declarative
- Schedule 4, Part 4 – Sea Areas
- Areas where the determination takes effect upon the registration of the Yuwibara People Interim Indigenous Land Use Agreement
- External boundary
- DCDS

1:3,000

0 0.025 0.05 0.075 0.1
Kilometres

SHEET KEY



Document Path: K:\CLAIM\MAP\2013\QCD13_007_Yuwibara People\Determination_Map\ALT_DETERMINATION_MAP_AMENDED_BOYMXDIOCT13_07_Yuwibara_People_ASP_Determination_Pages_verB.mxd

NATIVE TITLE DETERMINATION

QUD12/2019 Yuwibara People (QC2013/007) - Sheet 94 of 111

Consultation Land Form - Information obtained from the Digital Cadastral Data Base (July 2020), Department of Natural Resources, Mines & Energy, Brisbane. The Land Registry is the Department of Natural Resources, Mines & Energy's web portal for the registration of interests.

Features, names and positions may have been compiled from available information. It is possible that errors or omissions may exist. While every care is taken to ensure the accuracy of this data, the Department of Natural Resources, Mines & Energy does not warrant the accuracy, reliability, completeness or suitability for any particular purpose and disclaims all responsibility and all liability (including without limitation, liability for negligence) for any injuries, expenses, losses, damages, or other claims that may be incurred or sustained as a result of the data being inaccurate or incomplete in any way or for any reason. This disclaimer does not constitute an offer of insurance or any other financial product.

Copyright protected by the State of Queensland. All rights reserved. No part of this publication may be reproduced, stored in a retrieval system, or transmitted in any form or by any means, electronic, mechanical, photocopying, recording, or otherwise, without the prior written permission of the Department of Natural Resources, Mines & Energy.

All enquiries: The Manager, Topographical Data, Imagery & Mapping, Department of Natural Resources, Mines & Energy, GPO Box 2424, Brisbane, QLD 4000.

Produced by the Department of Natural Resources, Mines & Energy
 © The State of Queensland (Department of Natural Resources, Mines & Energy) January 2020

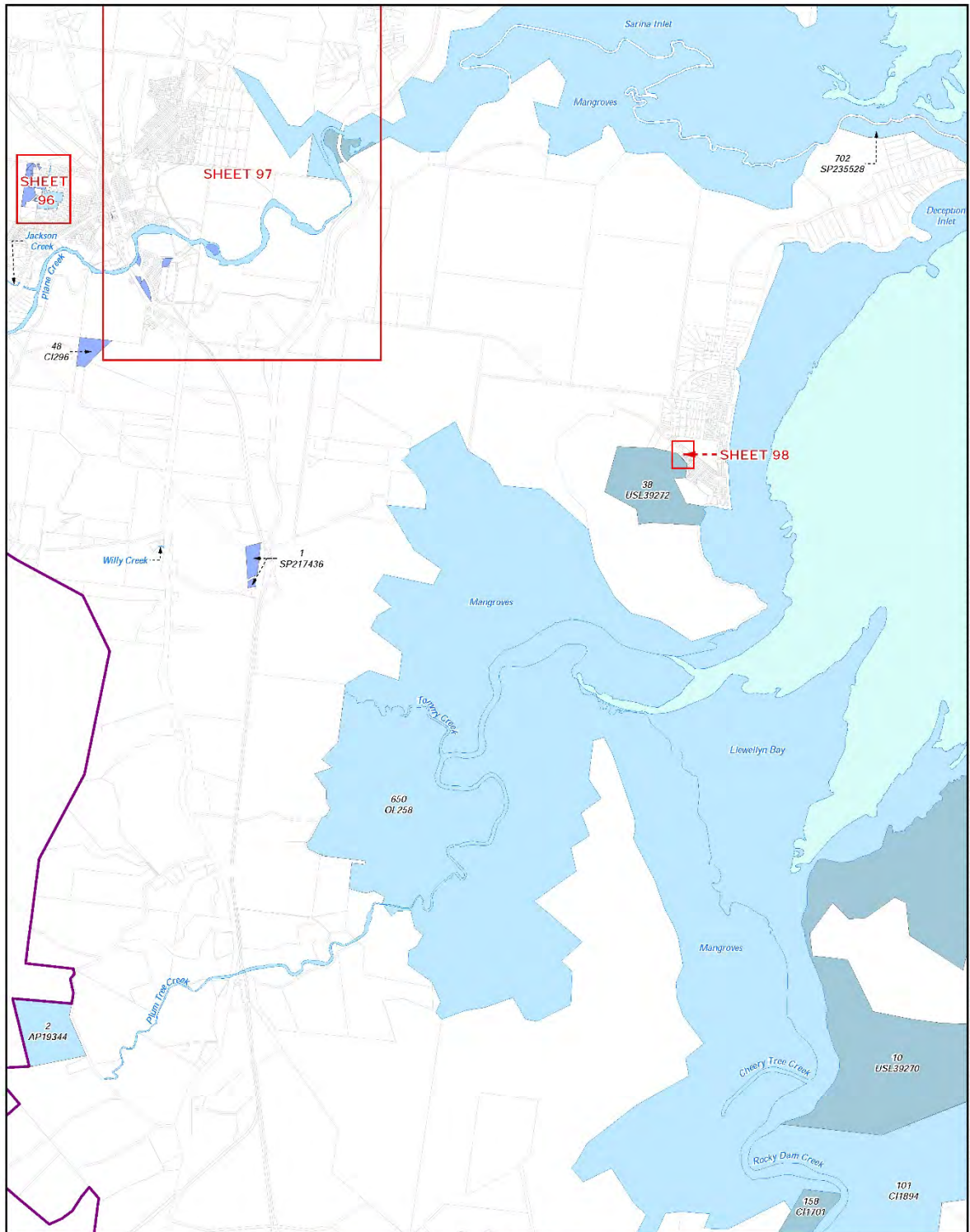
LEGEND

- Schedule 4, Part 1 – Exclusive Areas
- Schedule 4, Part 2 – Non-Exclusive Areas
- Schedule 4, Part 3 – Areas which may be Exclusive or Non-Exclusive
- Schedule 4, Part 4 – Sea Areas
- Areas where the determination takes effect upon the registration of the Yuwibara People Interim Indigenous Land Use Agreement
- External boundary
- DCDS

1:5,000

0 0.04 0.08 0.12 0.16
Kilometres

SHEET KEY



Document Path: K:\CLAIMMAP\2013\QCD13_007 Yuwibara People\Determination_Map\ALT_DETERMINATION_MAP_AMENDED_BOYMXDQC13_07_Yuwibara_People_ASP_Determination_Pages_verB.mxd

NATIVE TITLE DETERMINATION

QUD12/2019 Yuwibara People (QC2013/007) - Sheet 95 of 111

Consultation Land Form - Information obtained from the Digital Cadastral Data Base (July 2020). Department of Natural Resources, Mines & Energy, Brisbane. The Land Registry is the department of Natural Resources, Mines & Energy would be in no way be responsible for any errors or omissions.

Features, names and symbols may have been compiled from available information. It is possible that errors or omissions may exist. While every care is taken to ensure the accuracy of this data, the Department of Natural Resources, Mines & Energy and its staff do not accept any liability for any errors or omissions, inaccuracy, incompleteness or suitability for any particular purpose and disclaims all responsibility and all liability (including without limitation, liability for negligence) for any injuries, expenses, losses, damages, or other loss or detriment on consequence of the use of this data which might be incurred as a result of the data being inaccurate or incomplete in any way or for any reasons.

Copyright protection is available. Except for purposes permitted by the Copyright Act 1968, reproduction of any items (including, but not limited to, electronic, mechanical, recording or otherwise) is prohibited without the prior written permission of the State of Queensland, Department of Natural Resources, Mines & Energy.

All enquiries: The Manager, Topographical Data, Imagery & Mapping, Department of Natural Resources, Mines & Energy, GPO Box 2424, Brisbane, QLD 4000.

Produced by the Department of Natural Resources, Mines & Energy
 © The State of Queensland (Department of Natural Resources, Mines & Energy), January 2020.

LEGEND

- Schedule 4, Part 1 - Exclusive Areas
- Schedule 4, Part 2 - Non-Exclusive Areas
- Schedule 4, Part 3 - Areas which may be Exclusive or Non-Exclusive
- Schedule 4, Part 4 - Sea Areas
- Areas where the determination takes effect upon the registration of the Yuwibara People Interim Indigenous Land Use Agreement
- External boundary
- DCDB

1:45,000
0 0.25 0.5 1.0 1.4
Kilometres

Queensland Government

SHEET KEY

- clix -



Document Path: K:\CLAIM\MAP\2013\QCD13_007_Yuwibara People\Determination_Map\ALT_DETERMINATION_MAP_AMENDED_BOYMXDQCD13_07_Yuwibara_People_ASP_Determination_Pages_verB.mxd

NATIVE TITLE DETERMINATION

QUD12/2019 Yuwibara People (QC2013/007) - Sheet 96 of 111

Consultation Land Terms - Information contained from the Digital Cadastral Data Base (July 2020). Department of Natural Resources, Mines & Energy, Brisbane. The Land Registry is the Department of Natural Resources, Mines & Energy's web portal for searching of records.

Features, names and locations may have been compiled from available information. It is possible that errors or omissions have occurred. While every care is taken to ensure the accuracy of this data, the Department of Natural Resources, Mines & Energy, and/or other bodies to which data is transferred, do not accept any liability for the accuracy, reliability, completeness or suitability for any particular purpose and disclaims all responsibility and all liability (including without limitation, liability for negligence) for any injuries, expenses, losses, damages, and/or other losses or consequential damage and costs which might be incurred as a result of the data being inaccurate or incomplete in any way or for any reasons.

Copyright protected by the State of Queensland. All rights reserved. Copyright © 2019, reproduction by any means (including electronic, mechanical, recording or otherwise) is prohibited without the prior written consent of the Department of Natural Resources, Mines & Energy.

All enquiries: The Manager, Topographical Data, Imagery & Mapping, Department of Natural Resources, Mines & Energy, GPO Box 2424, Brisbane, QLD 4000.

Produced by the Department of Natural Resources, Mines & Energy
 © The State of Queensland (Department of Natural Resources, Mines & Energy) January 2020.

LEGEND

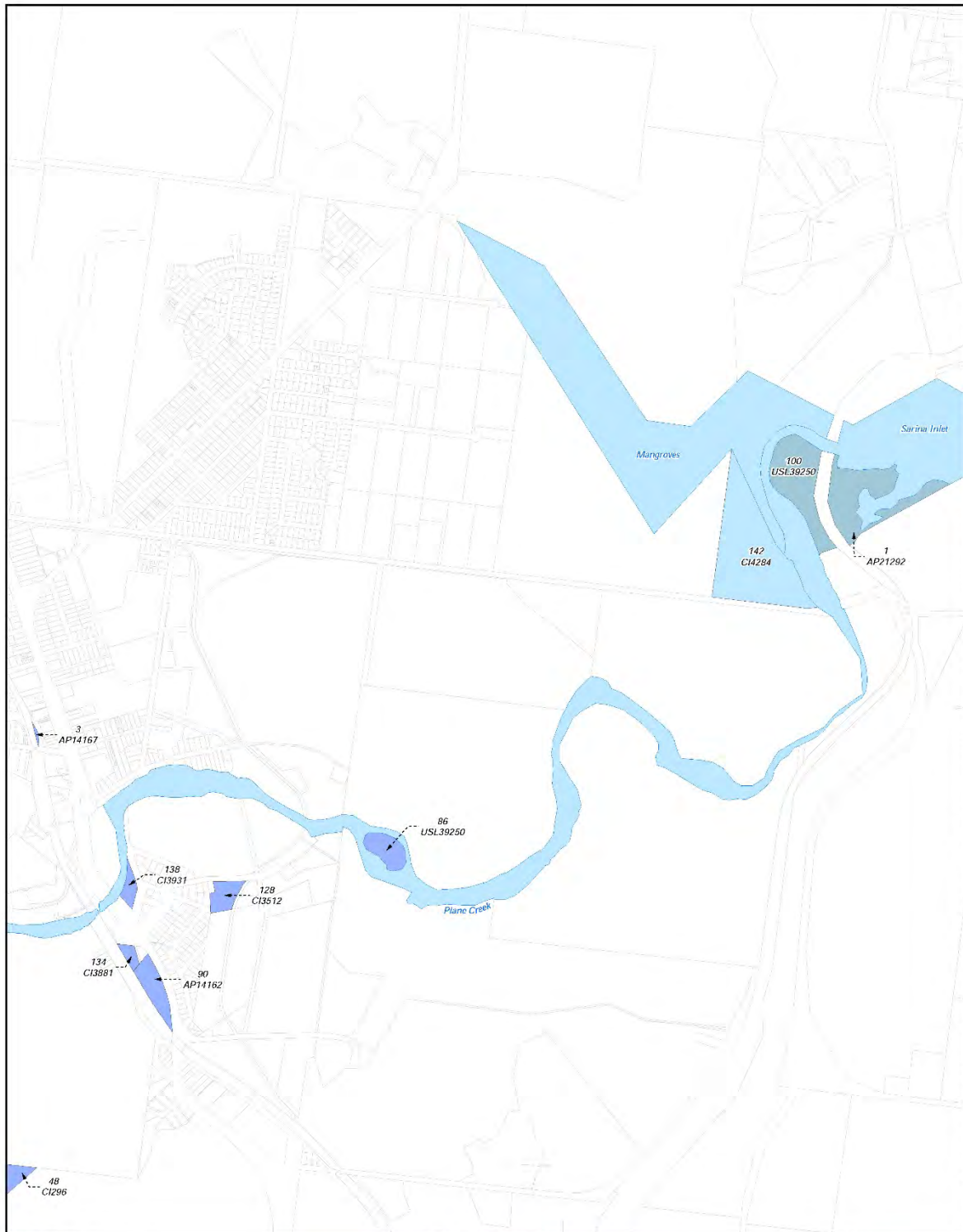
- Schedule 4, Part 1 – Exclusive Areas
- Schedule 4, Part 2 – Non-Exclusive Areas
- Schedule 4, Part 3 – Areas which may be Exclusive or Non-Exclusive
- Schedule 4, Part 4 – Sea Areas
- Areas where the determination takes effect upon the registration of the Yuwibara People Interim Indigenous Land Use Agreement
- External boundary
- DCDB

1:2,500


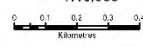
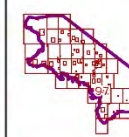
0 0.02 0.04 0.05 0.08
Kilometres

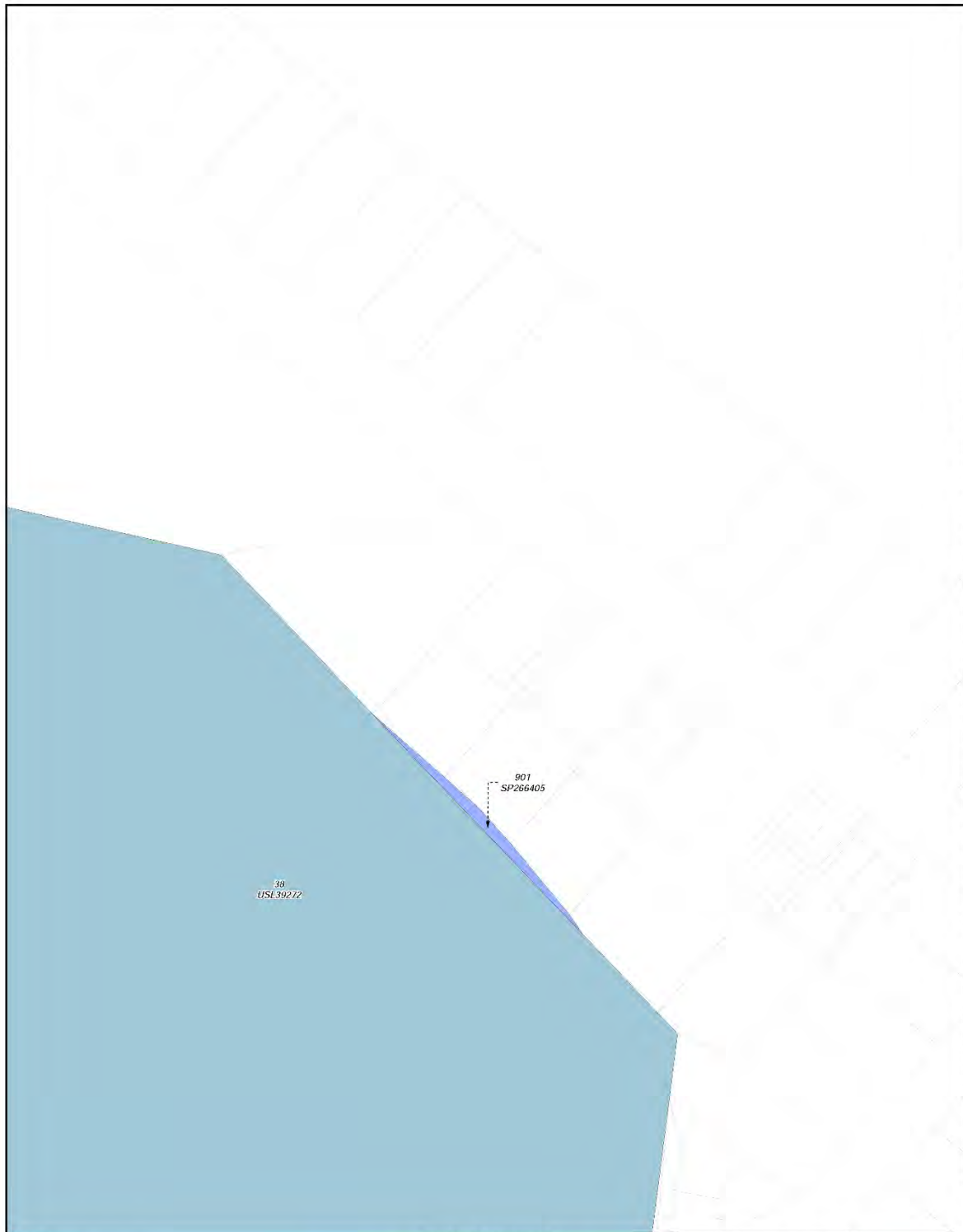
SHEET KEY

- clx -



Document Path: K:\CLAIMMAP\2013\QCD13_007 Yuwibara People\Determination_Map\ALT_IDETERMINATION_MAP_AMENDED_BOYMXDQCD13_07_Yuwibara_People_ASP_Determination_Pages_verB.mxd

NATIVE TITLE DETERMINATION	
QUD12/2019 Yuwibara People (QC2013/007) - Sheet 97 of 111	
<p>Consultation Land Form - Information contained from the Digital Cadastral Data Base (July 2020), Department of Natural Resources, Mines & Energy, Brisbane. The Land Registry is the Department of Natural Resources, Mines & Energy and is not to be used for any other purpose.</p> <p>Features, names and locations may have been compiled from available information. It is possible that errors or omissions may exist. While every care is taken to ensure the accuracy of this data, the Department of Natural Resources, Mines & Energy and its staff do not accept any liability for the accuracy, reliability, completeness or suitability for any particular purpose and disclaims all responsibility and all liability (including without limitation, liability for negligence) for any injuries, expenses, losses, damages, or other loss or detriment on consequence of damage and costs which might be incurred as a result of the data being inaccurate or incomplete in any way or for any reasons.</p> <p>Copyright protection is published. Except for purposes permitted by the Copyright Act 1968, reproduction by any means (including electronic, mechanical, recording or otherwise) is prohibited without the prior written or printed consent of the State of Queensland, Department of Natural Resources, Mines & Energy.</p> <p>All enquiries: The Manager, Topographical Data, Imagery & Mapping, Department of Natural Resources, Mines & Energy, GPO Box 2424, Brisbane, QLD 4000.</p> <p>Produced by the Department of Natural Resources, Mines & Energy © The State of Queensland (Department of Natural Resources, Mines & Energy) January 2020</p>	
<p>LEGEND</p> <ul style="list-style-type: none"> Schedule 4, Part 1 - Exclusive Areas Schedule 4, Part 2 - Non-Exclusive Areas Schedule 4, Part 3 - Areas which may be Exclusive or Non-Exclusive Schedule 4, Part 4 - Sea Areas Areas where the determination takes effect upon the registration of the Yuwibara People Interim Indigenous Land Use Agreement External boundary DCDA 	<div style="text-align: center;">  <p>1:13,000</p>  </div> <div style="text-align: center;">  <p>SHEET KEY</p> </div>



Document Path: K:\CLAIM\MAP\2013\QCD13_007_Yuwibara People\Determination_Map\ALT_DETERMINATION_MAP_AMENDED_BOYMXDIOCT13_QT_Yuwibara_People_A3P_Determination_pages_verB.mxd

NATIVE TITLE DETERMINATION

QUD12/2019 Yuwibara People (QC2013/007) - Sheet 98 of 111

Consultation Land Tenure Information obtained from the Digital Cadastral Data Base (July 2020). Department of Natural Resources, Mines & Energy, Brisbane. The Land Registry is the Department of Natural Resources, Mines & Energy's web portal for the registration of interests.

Features, names and positions may have been compiled from available information. It is possible that errors or omissions may exist. While every care is taken to ensure the accuracy of this data, the Department of Natural Resources, Mines & Energy and/or other bodies to which credit is given, make no representation or warranty about its accuracy, reliability, completeness or suitability for any particular purpose and disclaims all responsibility and all liability (including without limitation, liability for negligence) for any injuries, expenses, losses, damages, proceedings or claims of any kind, or consequential damage and costs which might be incurred as a result of the data being inaccurate or incomplete in any way or for any reason.

Copyright protection is available. Except for purposes permitted by the Copyright Act 1968, reproduction by any means (including electronic, mechanical, recording or otherwise) is prohibited without the prior written permission of the Department of Natural Resources, Mines & Energy.

All enquiries: The Manager, Topographical Data, Imagery & Mapping, Department of Natural Resources, Mines & Energy, GPO Box 2424, Brisbane, QLD 4000.

Produced by the Department of Natural Resources, Mines & Energy
 © The State of Queensland (Department of Natural Resources, Mines & Energy) January 2020

LEGEND

- Schedule 4, Part 1 – Exclusive Areas
- Schedule 4, Part 2 – Non-Exclusive Areas
- Schedule 4, Part 3 – Areas which may be Exclusive or Non-Exclusive
- Schedule 4, Part 4 – Sea Areas
- Areas where the determination takes effect upon the registration of the Yuwibara People Interim Indigenous Land Use Agreement
- External boundary
- DCDS

1:1,000

0 0.008 0.015 0.024 0.032
Kilometers

QUEENSLAND GOVERNMENT

SHEET KEY



Document Path: K:\CLAIM\MAP\2013\QCD13_007 Yuwibara People\Determination_Map\ALT_DETERMINATION_MAP_AMENDED_BOYMXDQCT13_07_Yuwibara_People_ASP_Determination_Pages_verB.mxd

NATIVE TITLE DETERMINATION

QUD12/2019 Yuwibara People (QC2013/007) - Sheet 99 of 111

Consultation Land Terms - Information contained from the Digital Cadastral Data Base (July 2020). Department of Natural Resources, Mines & Energy, Brisbane. The Land Registry is the depository of Natural Resources, Mines & Energy and is not responsible for the accuracy of the data.

Features, names and locations shown here have been compiled from available information. It is possible that errors or omissions may exist. While every care is taken to ensure the accuracy of this data, the Department of Natural Resources, Mines & Energy and its staff do not accept any liability for any errors or omissions in this data, or for any consequences arising from its use, or for any damage or loss which may be incurred as a result of the data being inaccurate or incomplete in any way or for any reason. This does not extend to consequential damage and loss which might be incurred as a result of the data being inaccurate or incomplete in any way or for any reason.



Copyright protection is available. Except for purposes permitted by the Copyright Act 1968, reproduction by any means (including electronic, mechanical, recording or otherwise) is prohibited without the prior written permission of the State of Queensland, Department of Natural Resources, Mines & Energy.

All enquiries: The Manager, Topographical Data, Imagery & Mapping, Department of Natural Resources, Mines & Energy, GPO Box 2424, Brisbane, QLD 4000.


Produced by the Department of Natural Resources, Mines & Energy
 © The State of Queensland (Department of Natural Resources, Mines & Energy) January 2020.


LEGEND

- Schedule 4, Part 1 – Exclusive Areas
- Schedule 4, Part 2 – Non-Exclusive Areas
- Schedule 4, Part 3 – Areas which may be Exclusive or Non-Exclusive
- Schedule 4, Part 4 – Sea Areas
- Areas where the determination takes effect upon the registration of the Yuwibara People Interim Indigenous Land Use Agreement
- External boundary
- DCDs

1:45,000





SHEET KEY



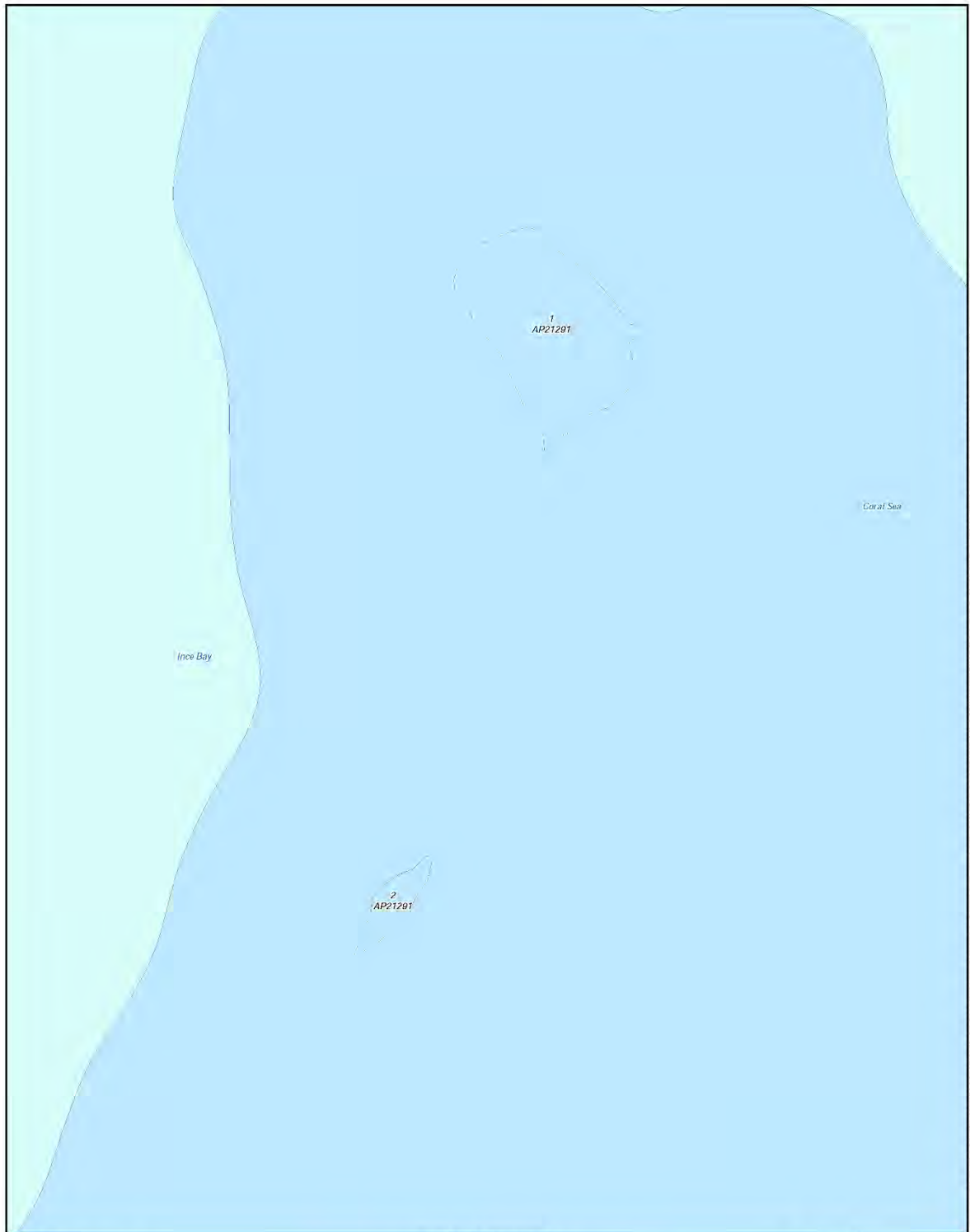
Document Path: K:\CLAI\IMAP\2013\QCD13_007_Yuwibara People\Determination_Map\ALT_DETERMINATION_MAP_AMENDED_BDY\MXD\QCD13_07_Yuwibara_People_ASP_Determination_Pages_verB.mxd

LEGEND		NATIVE TITLE DETERMINATION	
	Schedule 4, Part 1 – Exclusive Areas	QUD12/2019 Yuwibara People (QC2013/007) - Sheet 100 of 111	
	Schedule 4, Part 2 – Non-Declarative Areas	<small>Consultation Land Tenure Information obtained from the Digital Cadastral Data Base (July 2020), Department of Natural Resources, Mines & Energy, Brisbane. The Land Registry is the Department of Natural Resources, Mines & Energy's record of land ownership and for the location of tenures.</small>	
	Schedule 4, Part 3 – Areas which may be Exclusive or Non-Declarative	<small>Features, names and locations may have been compiled from available information. It is possible that errors or omissions may exist. While every care is taken to ensure the accuracy of this data, the Department of Natural Resources, Mines & Energy and/or other bodies to which credit is given, do not accept any liability for the accuracy, reliability, completeness or suitability for any particular purpose and disclaims all responsibility and all liability (including without limitation, liability for negligence) for any injuries, expenses, losses, damages, or other claims that may be incurred or consequences that may be incurred as a result of the data being inaccurate or incomplete in any way or for any reason.</small>	
	Schedule 4, Part 4 – Sea Areas	<small>Copyright protected. It is a criminal offence to reproduce or disseminate this information without the prior written permission of the Department of Natural Resources, Mines & Energy.</small>	
	Areas where the determination takes effect upon the registration of the Yuwibara People Interim Indigenous Land Use Agreement	<small>All enquiries: The Manager, Topographic Data, Imagery & Mapping, Department of Natural Resources, Mines & Energy, GPO Box 2424, Brisbane, QLD 4000.</small>	
	External boundary	Produced by the Department of Natural Resources, Mines & Energy © The State of Queensland (Department of Natural Resources, Mines & Energy) January 2020	
	DCDS	 1:2,000 Kilometres	
		 SHEET KEY	



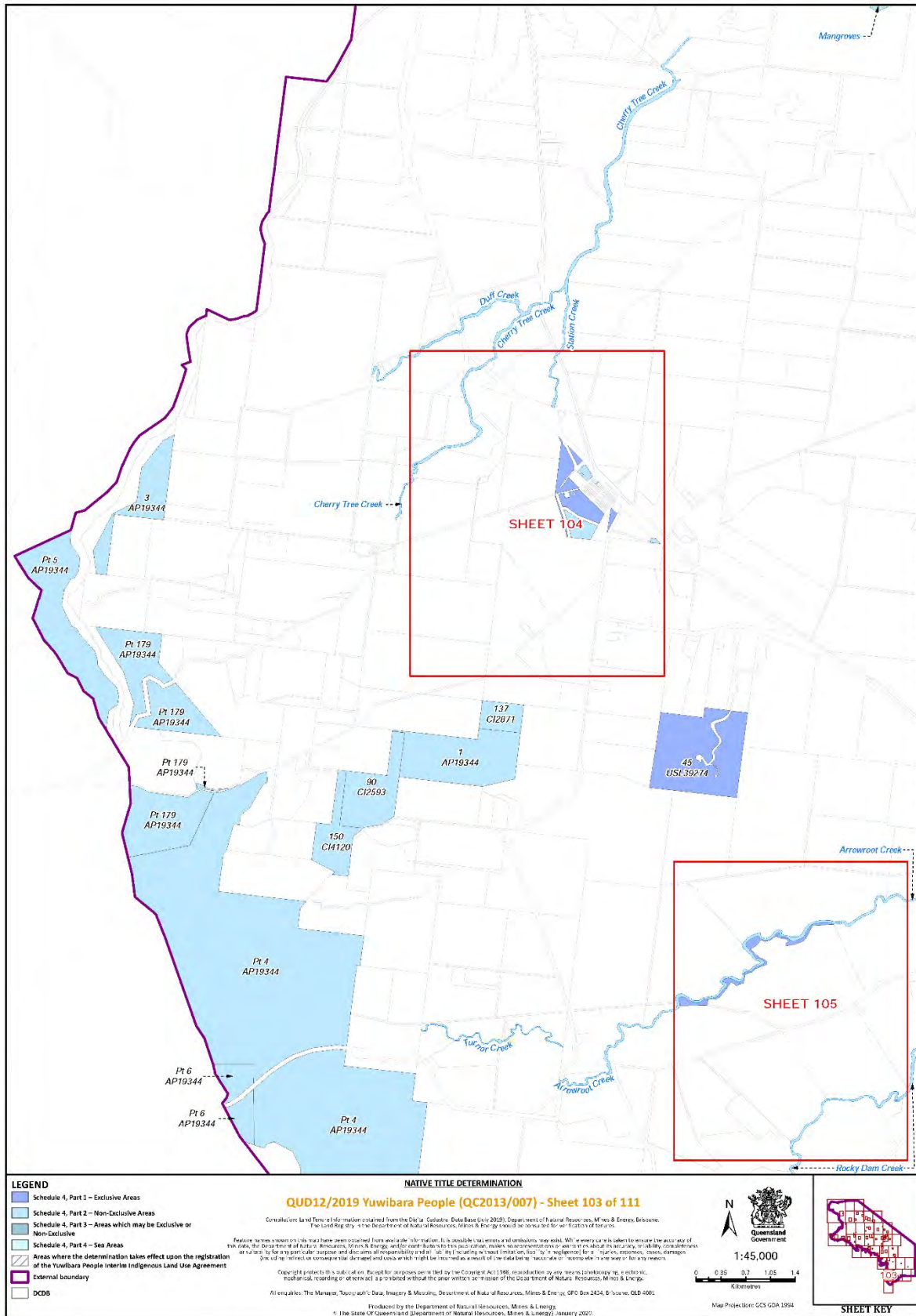
Document Path: K:\CLAI\IMAP\2013\QC13_007_Yuwibara People\Determination_Map\ALT_DETERMINATION_MAP_AMENDED_BOYMXD\QC13_007_Yuwibara_People_A30_Determination_Pages_verB.mxd

NATIVE TITLE DETERMINATION		<p style="text-align: center; margin: 0;">1:45,000</p>	<p style="text-align: center; margin: 0;">SHEET KEY</p>
<p>LEGEND</p> <ul style="list-style-type: none"> Schedule 4, Part 1 – Exclusive Areas Schedule 4, Part 2 – Non-Declarative Areas Schedule 4, Part 3 – Areas which may be Exclusive or Non-Declarative Schedule 4, Part 4 – Sea Areas Areas where the determination takes effect upon the registration of the Yuwibara People Interim Indigenous Land Use Agreement External boundary DCDS 	<p style="text-align: center;">QUD12/2019 Yuwibara People (QC2013/007) - Sheet 101 of 111</p> <p style="font-size: small; text-align: center;">Consultation Land Tenure Information obtained from the Digital Cadastral Data Base (July 2020), Department of Natural Resources, Mines & Energy, Brisbane. The Land Registry is the Department of Natural Resources, Mines & Energy's web portal for registration of tenures.</p> <p style="font-size: x-small; text-align: center;">Features, names and symbols may have been compiled from available information. It is possible that errors or omissions have occurred. While every care is taken to ensure the accuracy of this data, the Department of Natural Resources, Mines & Energy does not warrant the accuracy, reliability, completeness or suitability for any particular purpose and disclaims all responsibility and all liability (including without limitation, liability for negligence) for any injuries, expenses, losses, damages, or other claims or consequences that may be incurred as a result of the data being inaccurate or incomplete in any way or for any reason.</p> <p style="font-size: x-small; text-align: center;">Copyright protected. It is published for purposes permitted by the Copyright Act 1968, in production by any means (photocopying, electronic, mechanical, recording or otherwise) is prohibited without the prior written permission of the Department of Natural Resources, Mines & Energy.</p> <p style="font-size: x-small; text-align: center;">All enquiries: The Manager, Topographic Data, Imagery & Mapping, Department of Natural Resources, Mines & Energy, GPO Box 2424, Brisbane, QLD 4000.</p> <p style="font-size: x-small; text-align: center;">Produced by the Department of Natural Resources, Mines & Energy © The State of Queensland (Department of Natural Resources, Mines & Energy) January 2020.</p>		



Document Path: K:\CLAT\IMAP\2013\QC13_007_Yuwibara People\Determination_Map\ALT_DETERMINATION_MAP_AMENDED_BDY\MXD\QC13_007_Yuwibara_People_A30_Determination_Pages_verB.mxd

NATIVE TITLE DETERMINATION		 1:2,000 Kilometres	 SHEET KEY
LEGEND <ul style="list-style-type: none"> Schedule 4, Part 1 – Exclusive Areas Schedule 4, Part 2 – Non-Exclusive Areas Schedule 4, Part 3 – Areas which may be Exclusive or Non-Exclusive Schedule 4, Part 4 – Sea Areas Areas where the determination takes effect upon the registration of the Yuwibara People Interim Indigenous Land Use Agreement External boundary DCDS 	<p style="text-align: center;">QUD12/2019 Yuwibara People (QC2013/007) - Sheet 102 of 111</p> <p style="font-size: small; text-align: center;">Consultation Land Tenure Information obtained from the Digital Cadastral Data Base (July 2020), Department of Natural Resources, Mines & Energy, Brisbane. The Land Registry is the Department of Natural Resources, Mines & Energy's web portal for registration of tenures.</p> <p style="font-size: x-small; text-align: center;">Features, names and symbols may have been compiled from available information. It is possible that errors or omissions have existed. While every care is taken to ensure the accuracy of this data, the Department of Natural Resources, Mines & Energy does not warrant the accuracy, reliability, completeness or suitability for any particular purpose and disclaims all responsibility and all liability (including without limitation, liability for negligence) for any injuries, expenses, losses, damages, and/or other indirect or consequential damage and costs which might be incurred as a result of the data being inaccurate or incomplete in any way or for any reason.</p> <p style="font-size: x-small; text-align: center;">Copyright protection is maintained. Reproduction or use for purposes not intended by the Copyright Act 1968, reproduction by any means (photocopying, electronic, mechanical, recording or otherwise) is prohibited without the prior written permission of the Department of Natural Resources, Mines & Energy.</p> <p style="font-size: x-small; text-align: center;">All enquiries: The Manager, Topographic Data, Imagery & Mapping, Department of Natural Resources, Mines & Energy, GPO Box 2434, Brisbane, QLD 4000.</p> <p style="font-size: x-small; text-align: center;">Produced by the Department of Natural Resources, Mines & Energy © The State of Queensland (Department of Natural Resources, Mines & Energy) January 2020</p>		



Document Path: K:\CLAIMMAP\2013QC13_007_Yuwibara People\Determination_Map\ALT_IDETERMINATION_MAP_AMENDED_BOYMXDQC13_07_Yuwibara_People_ASP_Determination_Pages_verB.mxd

- LEGEND**
- Schedule 4, Part 1 – Exclusive Areas
 - Schedule 4, Part 2 – Non-Exclusive Areas
 - Schedule 4, Part 3 – Areas which may be Exclusive or Non-Exclusive
 - Schedule 4, Part 4 – Sea Areas
 - Areas where the determination takes effect upon the registration of the Yuwibara People Interim Indigenous Land Use Agreement
 - External boundary
 - DCDA

NATIVE TITLE DETERMINATION

QUD12/2019 Yuwibara People (QC2013/007) - Sheet 103 of 111

Consultation Land Form - Information obtained from the Digital Cadastral Data Base (July 2020). Department of Natural Resources, Mines & Energy, Brisbane. The Land Registry is the Department of Natural Resources, Mines & Energy's web-based service for the registration of interests.

Features, names and symbols may have been compiled from available information. It is possible that errors or omissions may exist. While every care is taken to ensure the accuracy of this data, the Department of Natural Resources, Mines & Energy and its staff do not accept any liability for the accuracy, reliability, completeness or suitability for any particular purpose and disclaims all responsibility and all liability (including without limitation, liability for negligence) for any injuries, expenses, losses, damages, or other loss or detriment on consequential damage and costs which might be incurred as a result of the data being inaccurate or incomplete in any way or for any reason.

Copyright protection is available. Except for purposes permitted by the Copyright Act 1968, reproduction by any means (including electronic, mechanical, recording or otherwise) is prohibited without the prior written permission of the State of Queensland, Department of Natural Resources, Mines & Energy.

All enquiries: The Manager, Topographical Data, Imagery & Mapping, Department of Natural Resources, Mines & Energy, GPO Box 2424, Brisbane, QLD 4000.

Produced by the Department of Natural Resources, Mines & Energy
 © The State of Queensland (Department of Natural Resources, Mines & Energy) January 2020.

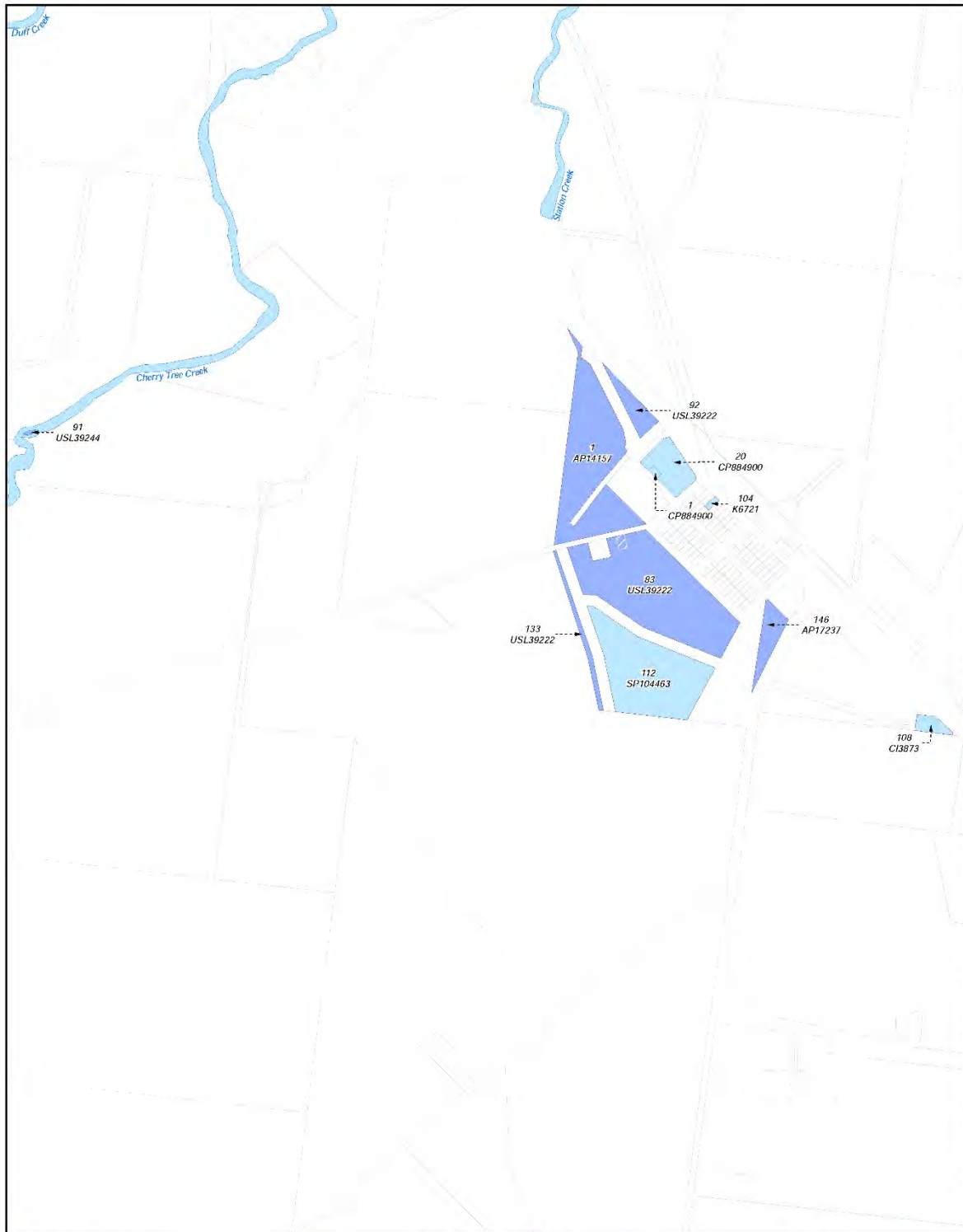
N

Queensland
Government

1:45,000

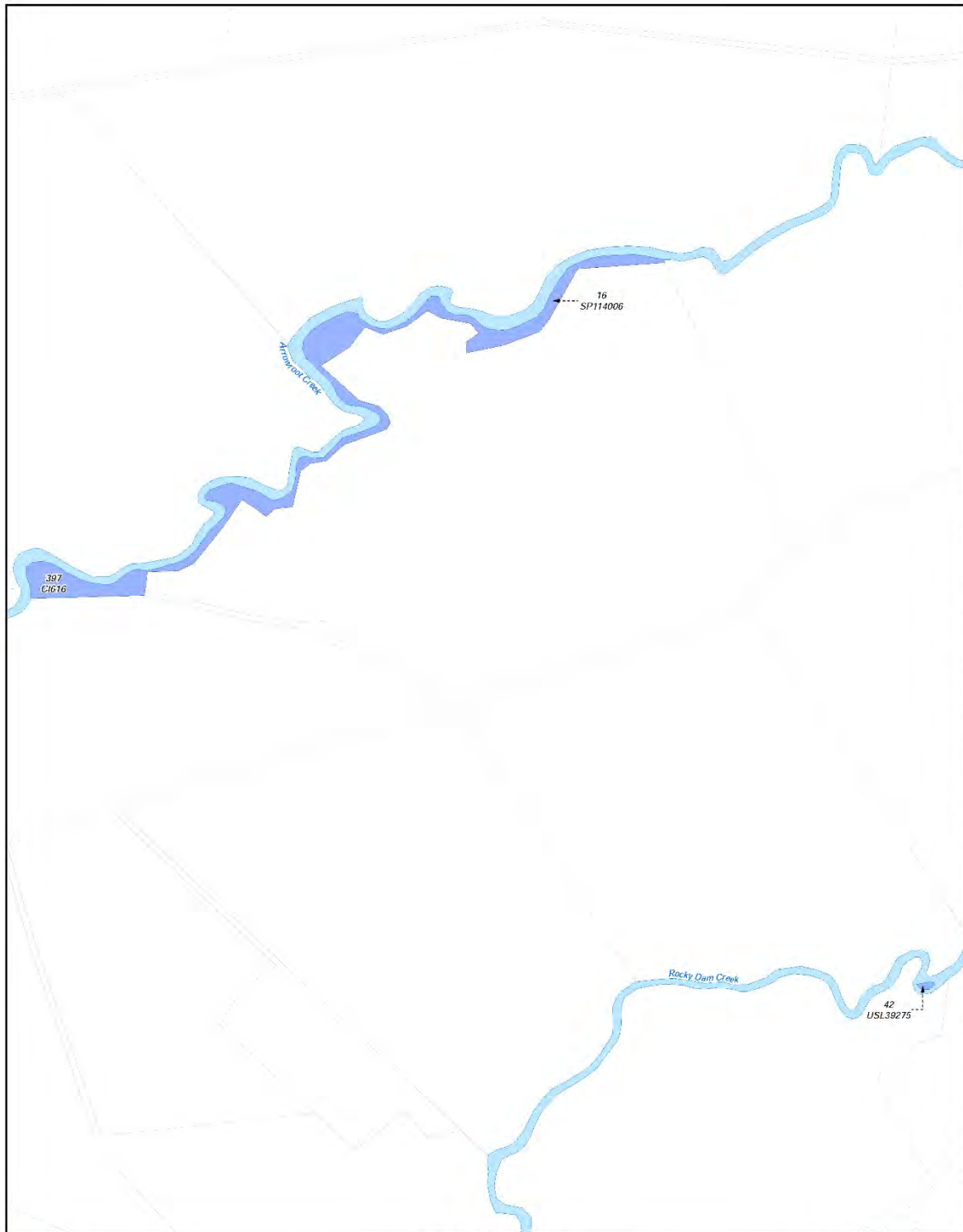
Kilometers

SHEET KEY


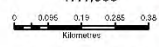
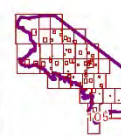


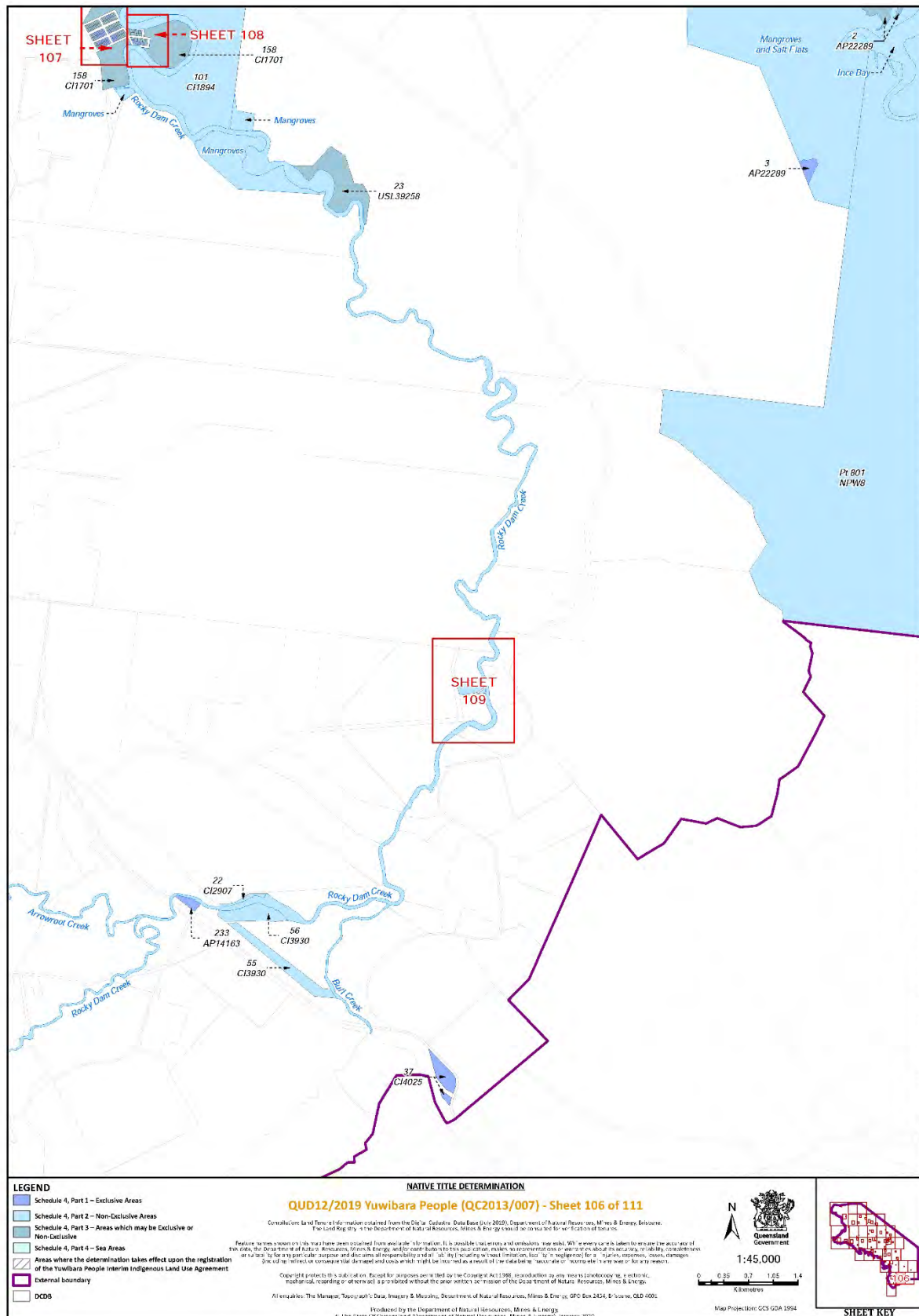
Document Path: K:\CLAIM\MAP\2013\QCD13_007_Yuwibara People\Determination_Map\ALT_DETERMINATION_MAP_AMENDED_BOYMXDQCD13_07_Yuwibara_People_ASP_Determination_Pages_verB.mxd

NATIVE TITLE DETERMINATION		 Queensland Government Scale: 1:12,500 0 0.1 0.2 0.3 0.4 Kilometres	<p>SHEET KEY</p>
<p>LEGEND</p> <ul style="list-style-type: none"> Schedule 4, Part 1 – Exclusive Areas Schedule 4, Part 2 – Non-Declarative Areas Schedule 4, Part 3 – Areas which may be Exclusive or Non-Declarative Schedule 4, Part 4 – Sea Areas Areas where the determination takes effect upon the registration of the Yuwibara People Interim Indigenous Land Use Agreement External boundary DCDO 	<p style="text-align: center;">QUD12/2019 Yuwibara People (QC2013/007) - Sheet 104 of 111</p> <p style="font-size: small;">Consultation Land Form - Information obtained from the Digital Cadastral Data Base (July 2020), Department of Natural Resources, Mines & Energy, Brisbane. The Land Registry is the Department of Natural Resources, Mines & Energy's record of land and for the creation of titles.</p> <p style="font-size: x-small;">Features, names and positions may have been compiled from available information. It is possible that errors or omissions may exist. While every care is taken to ensure the accuracy of this data, the Department of Natural Resources, Mines & Energy and/or other bodies to which data is provided do not warrant, accept any liability, consequences or be liable for any particular purpose and disclaims all responsibility and all liability (including without limitation, liability for negligence) for a injuries, expenses, losses, damages, and/or the indirect or consequential damage and costs which might be incurred as a result of the data being inaccurate or incomplete in any way or for any reason.</p> <p style="font-size: x-small;">Copyright protected. It is a criminal offence to reproduce or disseminate this information without the prior written permission of the Department of Natural Resources, Mines & Energy.</p> <p style="font-size: x-small;">All enquiries: The Manager, Topographical Data, Imagery & Mapping, Department of Natural Resources, Mines & Energy, GPO Box 2424, Brisbane, QLD 4000.</p> <p style="font-size: x-small;">Produced by the Department of Natural Resources, Mines & Energy © The State of Queensland (Department of Natural Resources, Mines & Energy) January 2020.</p>		



Document Path: K:\CLAIM\IMAP\2013\QC13_007_Yuywibara People\Determination_Map\ALT_DETERMINATION_MAP_AMENDED_BOYMXD\QC13_07_Yuywibara_People_A3P_Determination_Pages_verB.mxd

NATIVE TITLE DETERMINATION		QUD12/2019 Yuywibara People (QC2013/007) - Sheet 105 of 111	
<p><small>Consultation Land Form - Information obtained from the Digital Cadastral Data Base (July 2020), Department of Natural Resources, Mines & Energy, Brisbane. The Land Registry is the Department of Natural Resources, Mines & Energy's web portal for the registration of interests.</small></p> <p><small>Features, names, positions, etc. may have been compiled from available information. It is possible that errors or omissions may exist. While every care is taken to ensure the accuracy of this data, the Department of Natural Resources, Mines & Energy and/or other bodies to which credit is given, do not accept any liability for the accuracy, reliability, completeness or suitability for any particular purpose and disclaims all responsibility and all liability (including without limitation, liability for negligence) for any injuries, expenses, losses, damages, etc. that may be incurred or consequential damage and loss which might be incurred as a result of the data being inaccurate or incomplete in any way or for any reason.</small></p> <p><small>Copyright protection is available. Except for purposes permitted by the Copyright Act 1968, reproduction by any means (photocopying, electronic, mechanical, recording or otherwise) is prohibited without the prior written permission of the State of Queensland, Department of Natural Resources, Mines & Energy.</small></p> <p><small>All enquiries: The Manager, Topographical Data, Imagery & Mapping, Department of Natural Resources, Mines & Energy, GPO Box 2424, Brisbane, QLD 4000.</small></p> <p style="text-align: center;"><small>Produced by the Department of Natural Resources, Mines & Energy © The State of Queensland (Department of Natural Resources, Mines & Energy) January 2020.</small></p>			
<p>LEGEND</p> <ul style="list-style-type: none"> Schedule 4, Part 1 – Exclusive Areas Schedule 4, Part 2 – Non-Declarative Areas Schedule 4, Part 3 – Areas which may be Exclusive or Non-Declarative Schedule 4, Part 4 – Sea Areas Areas where the determination takes effect upon the registration of the Yuywibara People Interim Indigenous Land Use Agreement External boundary DCDS 	 <p>1:11,500</p>  <p>Kilometres</p>		 <p>SHEET KEY</p>



Document Path: K:\CLAIM\MAP\2013\QC13_007_Yuwibara People\Determination_Map\ALT_DETERMINATION_MAP_AMENDED_BOYMXDQC13_07_Yuwibara_People_ASP_Determination_Pages_verB.mxd



LEGEND

- Schedule 4, Part 1 – Exclusive Areas
- Schedule 4, Part 2 – Non-Exclusive Areas
- Schedule 4, Part 3 – Areas which may be Exclusive or Non-Exclusive
- Schedule 4, Part 4 – Sea Areas
- Areas where the determination takes effect upon the registration of the Yuwibara People Interim Indigenous Land Use Agreement
- External boundary
- DCDS

NATIVE TITLE DETERMINATION

QCD12/2019 Yuwibara People (QC2013/007) - Sheet 107 of 111

Consultation Land Form - Information contained from the Digital Cadastral Data Base (July 2020), Department of Natural Resources, Mines & Energy, Brisbane. The Land Registry is the Registrar of Natural Resources, Mines & Energy and is not responsible for the accuracy of this data.

Features, names and symbols may have been simplified from available information. It is possible that errors or omissions may exist. While every care is taken to ensure the accuracy of this data, the Department of Natural Resources, Mines & Energy and/or other bodies to which data is provided, make no representation or warranty about the accuracy, reliability, completeness or suitability for any particular purpose and disclaims all responsibility for all such uses (including without limitation, loss of or damage to property, income, business, or other interests) or for any indirect, consequential, special or other damages which might be incurred as a result of the data being inaccurate or incomplete in any way or for any reason.


Copyright protected by the State of Queensland. All rights reserved. Copyright Act 1988. Reproduction by any means (including electronic, mechanical, photocopying or otherwise) is prohibited without the prior written permission of the Department of Natural Resources, Mines & Energy.

All enquiries: The Manager, Topographical Data, Imagery & Mapping, Department of Natural Resources, Mines & Energy, GPO Box 2424, Brisbane, QLD 4000.


Produced by the Department of Natural Resources, Mines & Energy
 © The State of Queensland (Department of Natural Resources, Mines & Energy) January 2020

1:2,250

0 0.018 0.03 0.045 0.06
 Kilometres

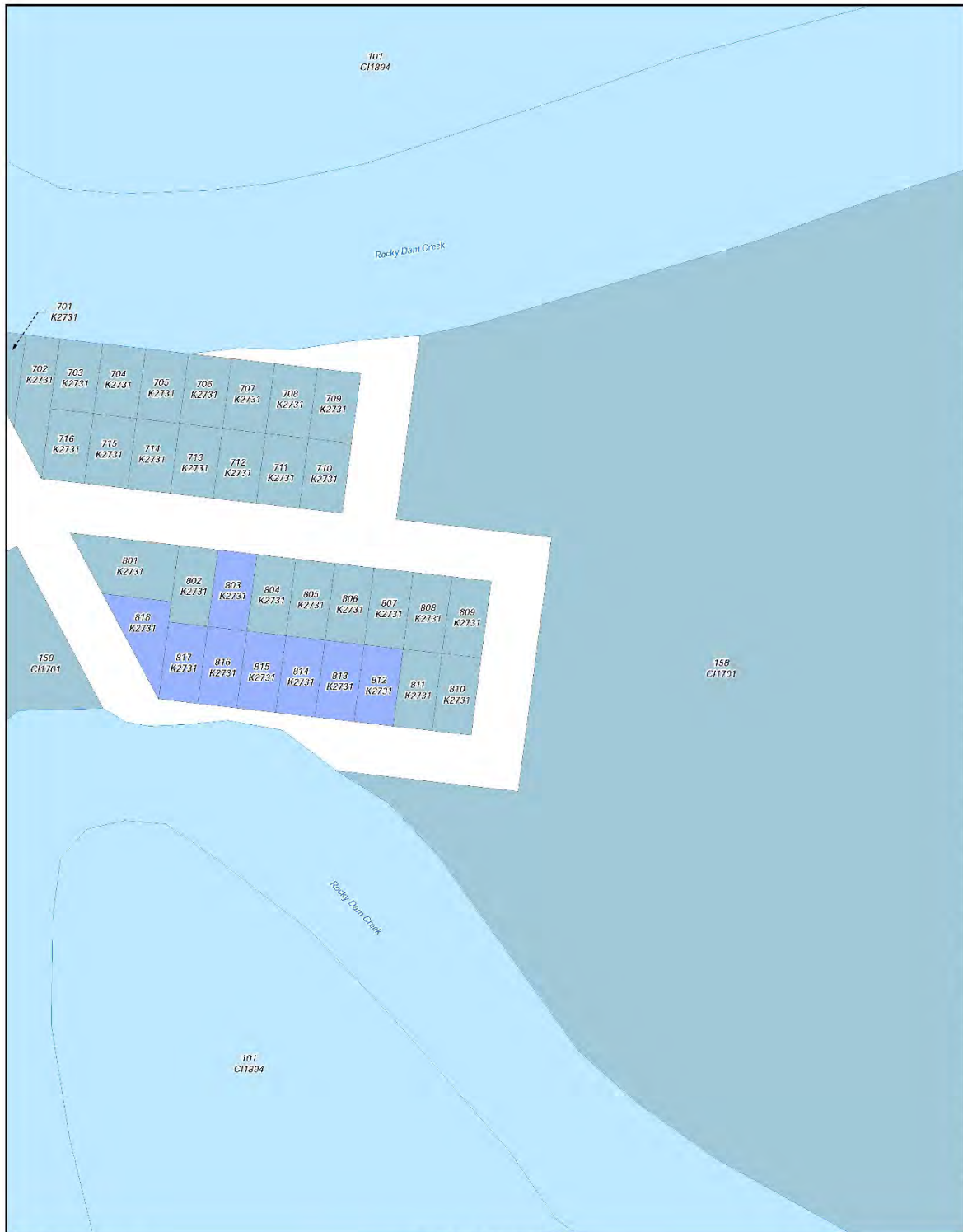


Queensland
Government



SHEET KEY

Document Path: K:\CLAIM\MAP\2013QC13_007_Yuwibara People\Determination_Map\ALT_IDETERMINATION_MAP_AMENDED_BDYMXDQC13_07_Yuwibara_People_ASP_Determination_Pages_verB.mxd



Document Path: K:\CLAIM\MAP\2013\QCD13_007_Yuwibara People\Determination_Map\ALT_DETERMINATION_MAP_AMENDED_BDY\MXD\QCD13_07_Yuwibara_People_ASP_Determination_Pages_verB.mxd

LEGEND

- Schedule 4, Part 1 – Exclusive Areas
- Schedule 4, Part 2 – Non-Exclusive Areas
- Schedule 4, Part 3 – Areas which may be Exclusive or Non-Exclusive
- Schedule 4, Part 4 – Sea Areas
- Areas where the determination takes effect upon the registration of the Yuwibara People Interim Indigenous Land Use Agreement
- External boundary
- DCDS

NATIVE TITLE DETERMINATION

QUD12/2019 Yuwibara People (QC2013/007) - Sheet 108 of 111

Consultation Land Title - Information obtained from the Digital Cadastral Data Base (July 2020), Department of Natural Resources, Mines & Energy, Brisbane. The Land Registry is the Department of Natural Resources, Mines & Energy's web portal for the registration of titles.

Features, names and symbols may have been compiled from available information. It is possible that errors or omissions may exist. While every care is taken to ensure the accuracy of this data, the Department of Natural Resources, Mines & Energy and its staff do not accept any responsibility for any errors, omissions, loss of accuracy, or liability, consequences or damage, for any particular purpose and disclaims all responsibility and all liability (including without limitation, loss of or damage to property, or any other loss or damage) arising out of or in connection with the use of this information, in whole or in part, for any purpose other than that for which it was intended. The user of this information is advised to verify the accuracy of the information for any purpose for which it is used.

Copyright protected by the State of Queensland. All rights reserved. No part of this publication may be reproduced, stored in a retrieval system, or transmitted in any form or by any means, electronic, mechanical, photocopying, recording, or otherwise, without the prior written permission of the State of Queensland, Department of Natural Resources, Mines & Energy.

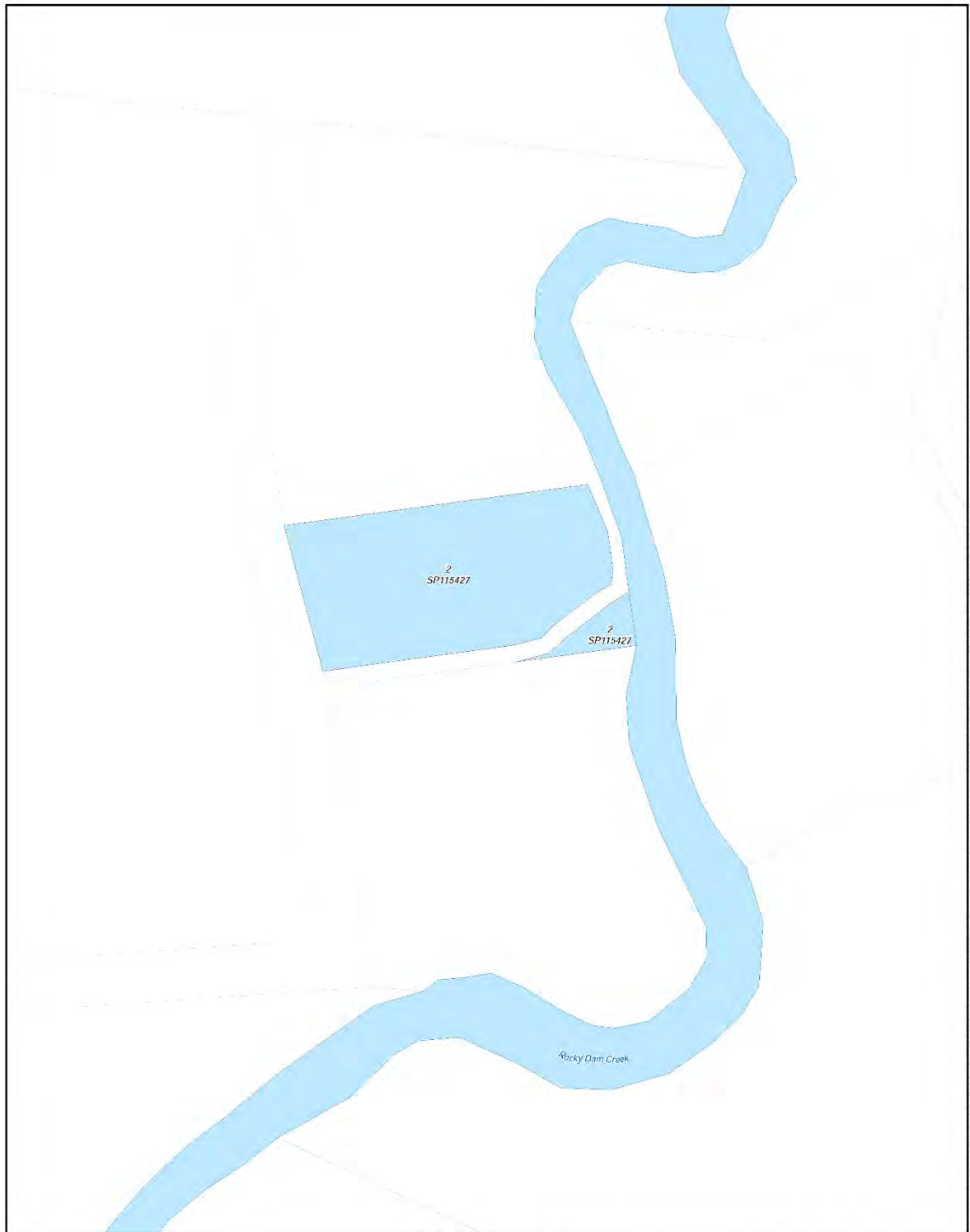
All enquiries: The Manager, Topographical Data, Imagery & Mapping, Department of Natural Resources, Mines & Energy, GPO Box 2424, Brisbane, QLD 4000.

Produced by the Department of Natural Resources, Mines & Energy
 © The State of Queensland (Department of Natural Resources, Mines & Energy) January 2020

1:2,000

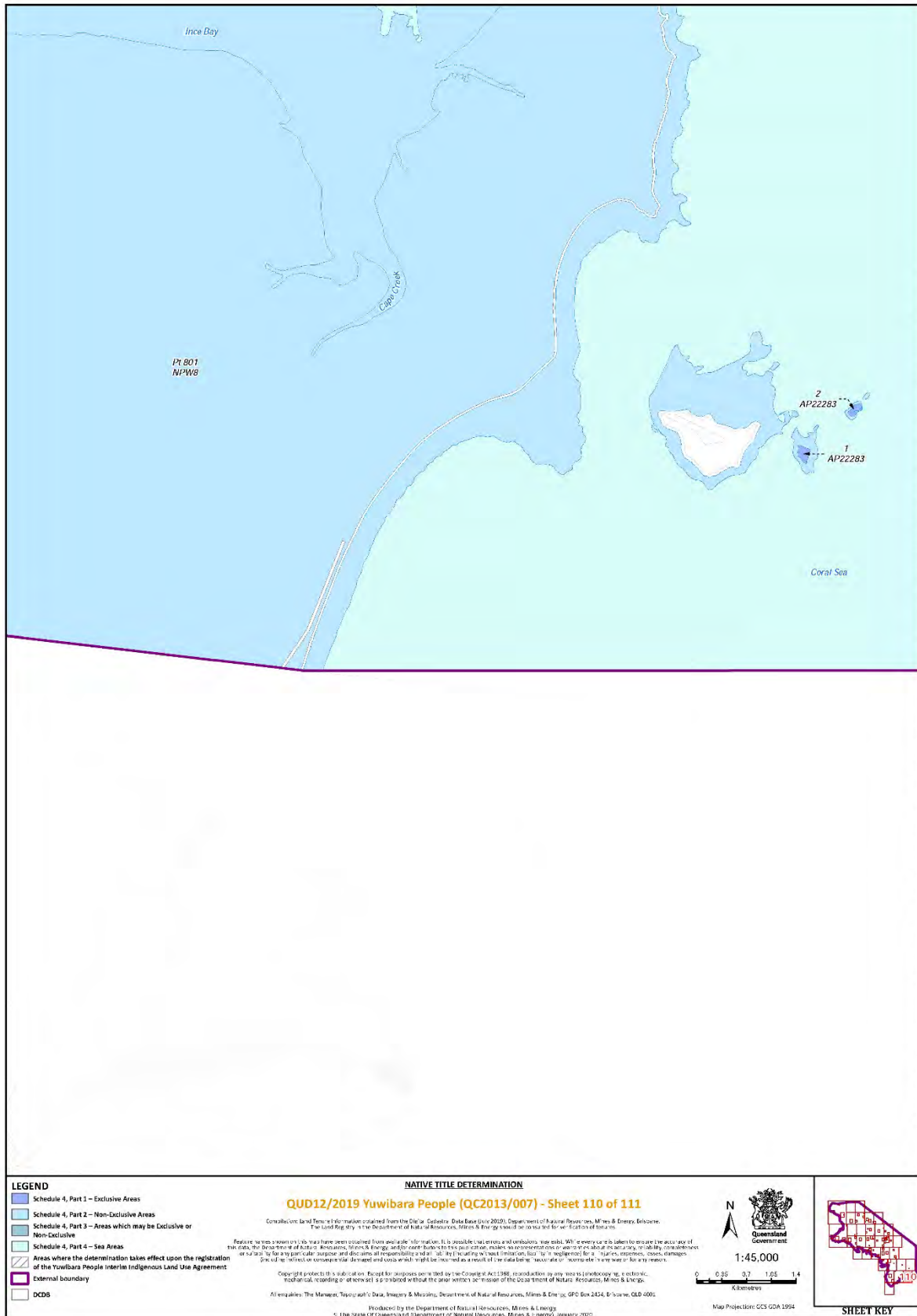
0 0.015 0.03 0.045 0.09
Kilometres

SHEET KEY



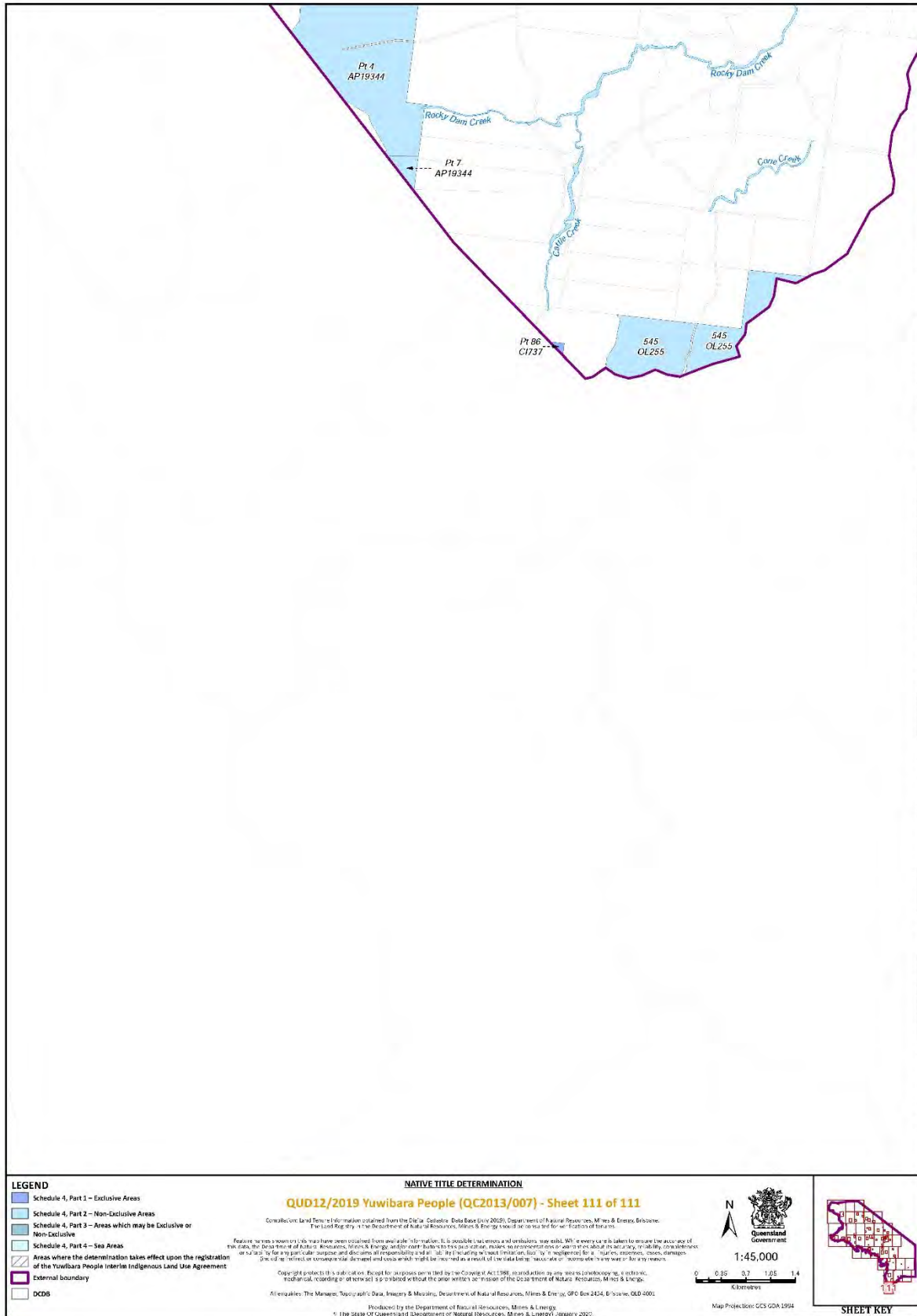
Document Path: K:\CLAIM\IMAP\2013\QC13_007_Yuwibara People\Determination_Map\ALT_DETERMINATION_MAP_AMENDED_BOYMXD\QC13_07_Yuwibara_People_ASP_Determination_Pages_verB.mxd

NATIVE TITLE DETERMINATION		 1:4,000 Map Projection: GCS GDA 1994	 SHEET KEY
LEGEND <ul style="list-style-type: none"> Schedule 4, Part 1 – Exclusive Areas Schedule 4, Part 2 – Non-Exclusive Areas Schedule 4, Part 3 – Areas which may be Exclusive or Non-Exclusive Schedule 4, Part 4 – Sea Areas Areas where the determination takes effect upon the registration of the Yuwibara People Interim Indigenous Land Use Agreement External boundary DCDS 	<p style="text-align: center;">QUD12/2019 Yuwibara People (QC2013/007) - Sheet 109 of 111</p> <p style="font-size: small;">Consultation Land Form - Information obtained from the Digital Cadastral Data Base (July 2020), Department of Natural Resources, Mines & Energy, Brisbane, The Land Registry in the Department of Natural Resources, Mines & Energy would be incorrect for sections of terrain.</p> <p style="font-size: x-small;">Features, names and symbols may have been compiled from available information. It is possible that errors or omissions have occurred. While every care is taken to ensure the accuracy of this data, the Department of Natural Resources, Mines & Energy and its staff do not accept any responsibility for the accuracy, reliability, completeness or suitability for any particular purpose and disclaims all responsibility and all liability (including without limitation, liability for negligence) for any injuries, expenses, losses, damages, or other claims or consequences that may be incurred as a result of the data being inaccurate or incomplete in any way or for any reason.</p> <p style="font-size: x-small;">Copyright protection is available. Except for purposes permitted by the Copyright Act 1968, reproduction by any means (photocopying, electronic, mechanical, recording or otherwise) is prohibited without the prior written permission of the State of Queensland, Department of Natural Resources, Mines & Energy.</p> <p style="font-size: x-small;">All enquiries: The Manager, Topographical Data, Imagery & Mapping, Department of Natural Resources, Mines & Energy, GPO Box 2424, Brisbane, QLD 4000.</p> <p style="font-size: x-small;">Produced by the Department of Natural Resources, Mines & Energy © The State of Queensland (Department of Natural Resources, Mines & Energy) January 2020.</p>		



Document Path: K:\CLAIM\MAP\2013\QC13_007_Yuwibara People\Determination_Map\ALT_DETERMINATION_MAP_AMENDED_BDY\MXD\QC13_07_Yuwibara_People_ASP_Determination_Pages_verB.mxd

- clxxiv -



Document Path: K:\CLAI\MMAP\2013\QC13_007\Yuwibara People\Determination_Map\ALI_DETERMINATION_MAP_AWENDEID_BDY\MMXDIOC13_01_Yuwibara_People_A3P_Determination_Pages_verB.mxd

- LEGEND**
- Schedule 4, Part 1 - Exclusive Areas
 - Schedule 4, Part 2 - Non-Exclusive Areas
 - Schedule 4, Part 3 - Areas which may be Exclusive or Non-Exclusive
 - Schedule 4, Part 4 - Sea Areas
 - Areas where the determination takes effect upon the registration of the Yuwibara People Interim Indigenous Land Use Agreement
 - External boundary
 - DCDB

NATIVE TITLE DETERMINATION

QUD12/2019 Yuwibara People (QC2013/007) - Sheet 111 of 111

Correlation: Land Tenure Information obtained from the Digital Cadastral Data Base (July 2020), Department of Natural Resources, Mines & Energy, Brisbane, The Land Registry in the Department of Natural Resources, Mines & Energy (see [http://www.ltr.qld.gov.au](#) for information of tenures).

Feature names shown in this map have been obtained from aerial photography. It is possible that some of the boundaries, especially where they are not clearly defined, may not be accurate. The Queensland Government does not warrant the accuracy of the data, the correctness of the data, or the accuracy of the data. It is possible that some of the boundaries, especially where they are not clearly defined, may not be accurate. The Queensland Government does not warrant the accuracy of the data, the correctness of the data, or the accuracy of the data. It is possible that some of the boundaries, especially where they are not clearly defined, may not be accurate. The Queensland Government does not warrant the accuracy of the data, the correctness of the data, or the accuracy of the data.

Copyright products: This publication, except for purposes permitted by the Copyright Act 1969, is prohibited by any means (including electronic, mechanical, recording or otherwise) without the prior written permission of the Queensland Department of Natural Resources, Mines & Energy.

All enquiries: The Manager, Topographic Data, Imagery & Mapping, Department of Natural Resources, Mines & Energy, GPO Box 2424, Brisbane, QLD 4000.

Produced by the Department of Natural Resources, Mines & Energy
 © The State of Queensland and Department of Natural Resources, Mines & Energy, January 2020.

